Lee County Utilities

Master Pump Station 7716

Jessica Muñoz & Keith Gomez

Lee County

August 26, 2015

Master Pump Station (MPS) 7716

2015 Aerial – MPS Location

Lee County Utilities

MPS 7716

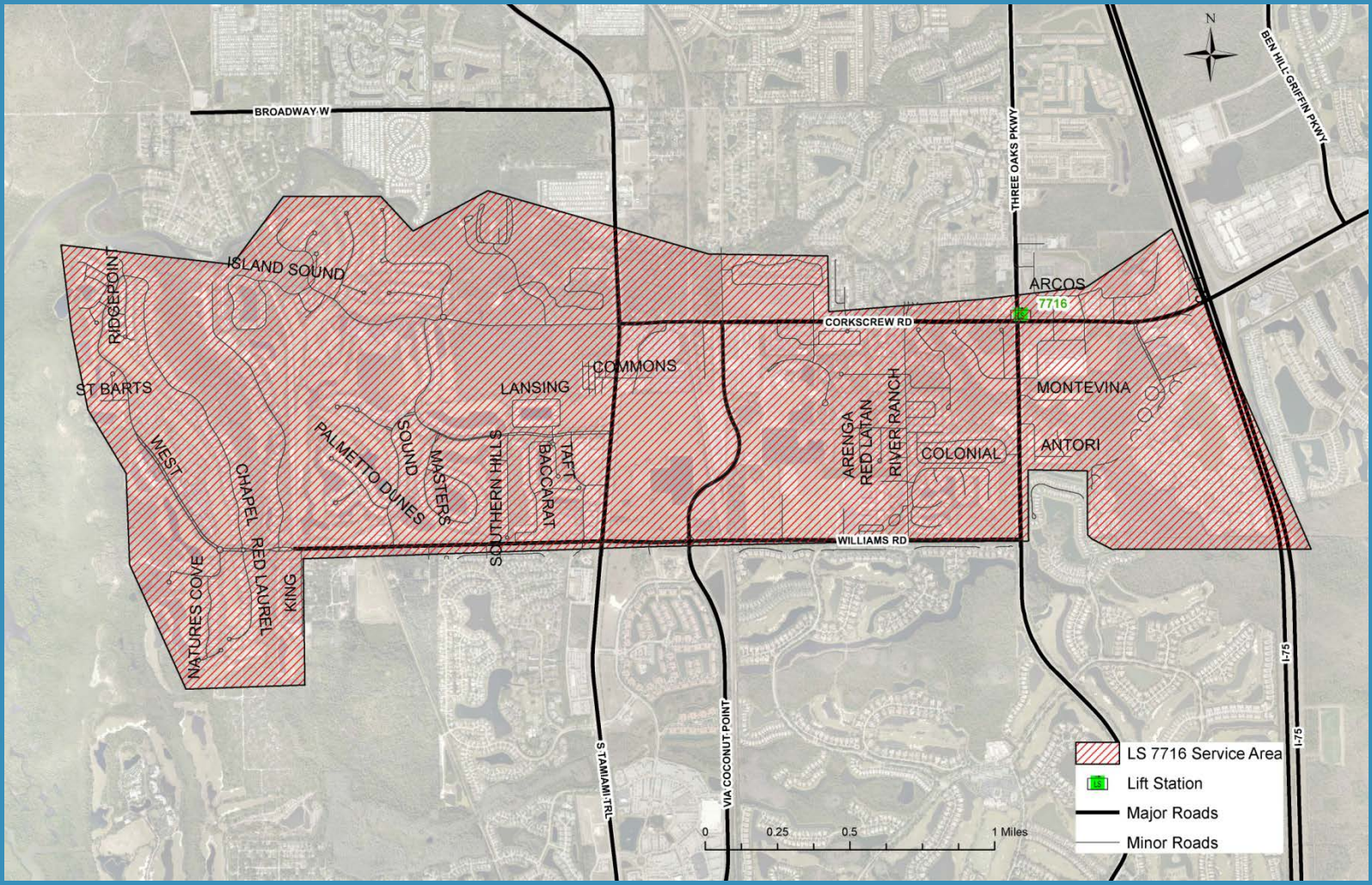

MPS 7716 – Current Service Area

MPS 7716

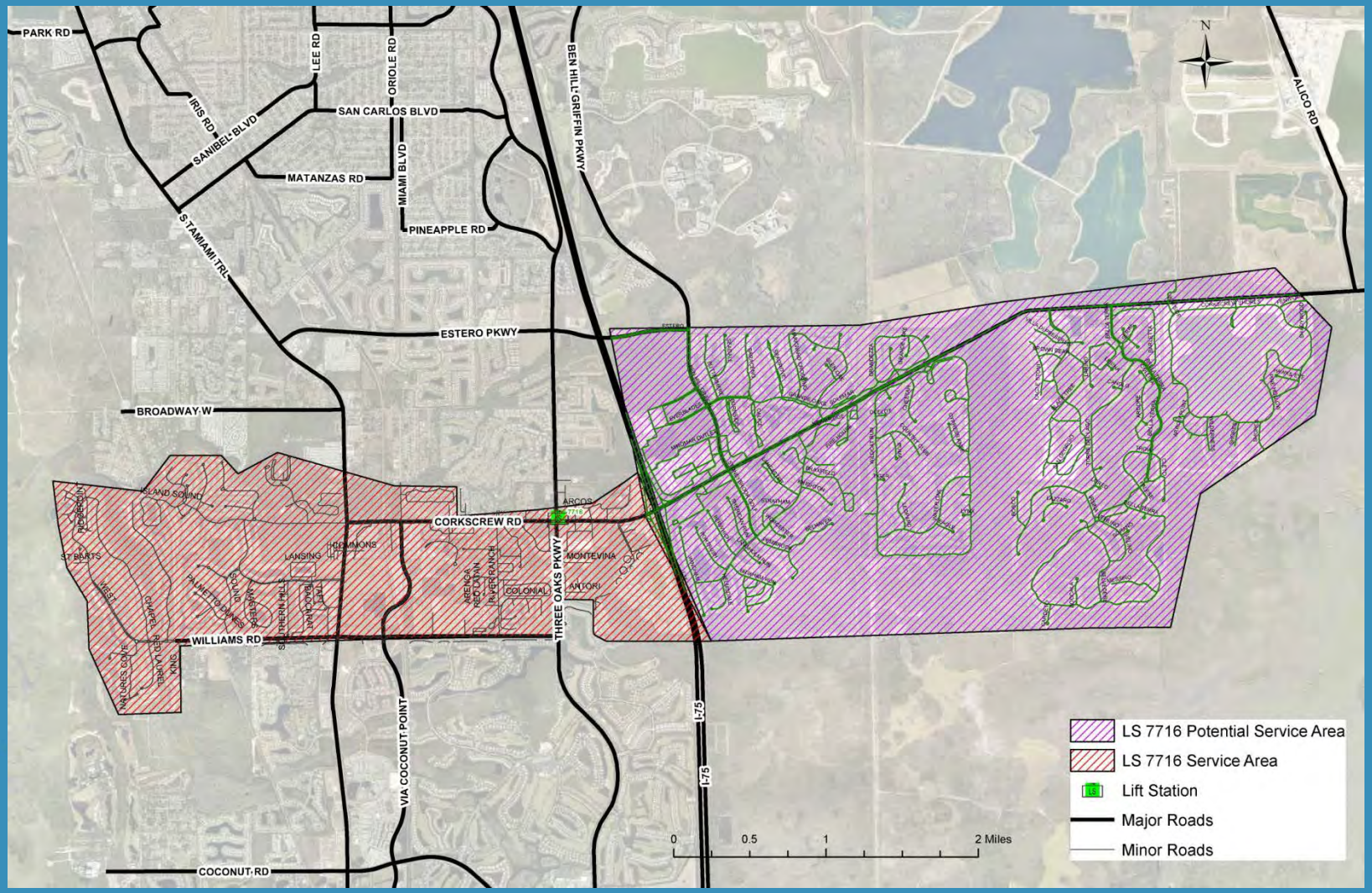

MPS 7716 – Current & Potential Service Area

Lee County Utilities

MPS 7716

Lee County Utilities

2002 Aerial

2005 Aerial

2015 Aerial

MPS 7716



Existing Easement / Right of Way

Lee County Utilities

MPS 7716 Existing Conditions

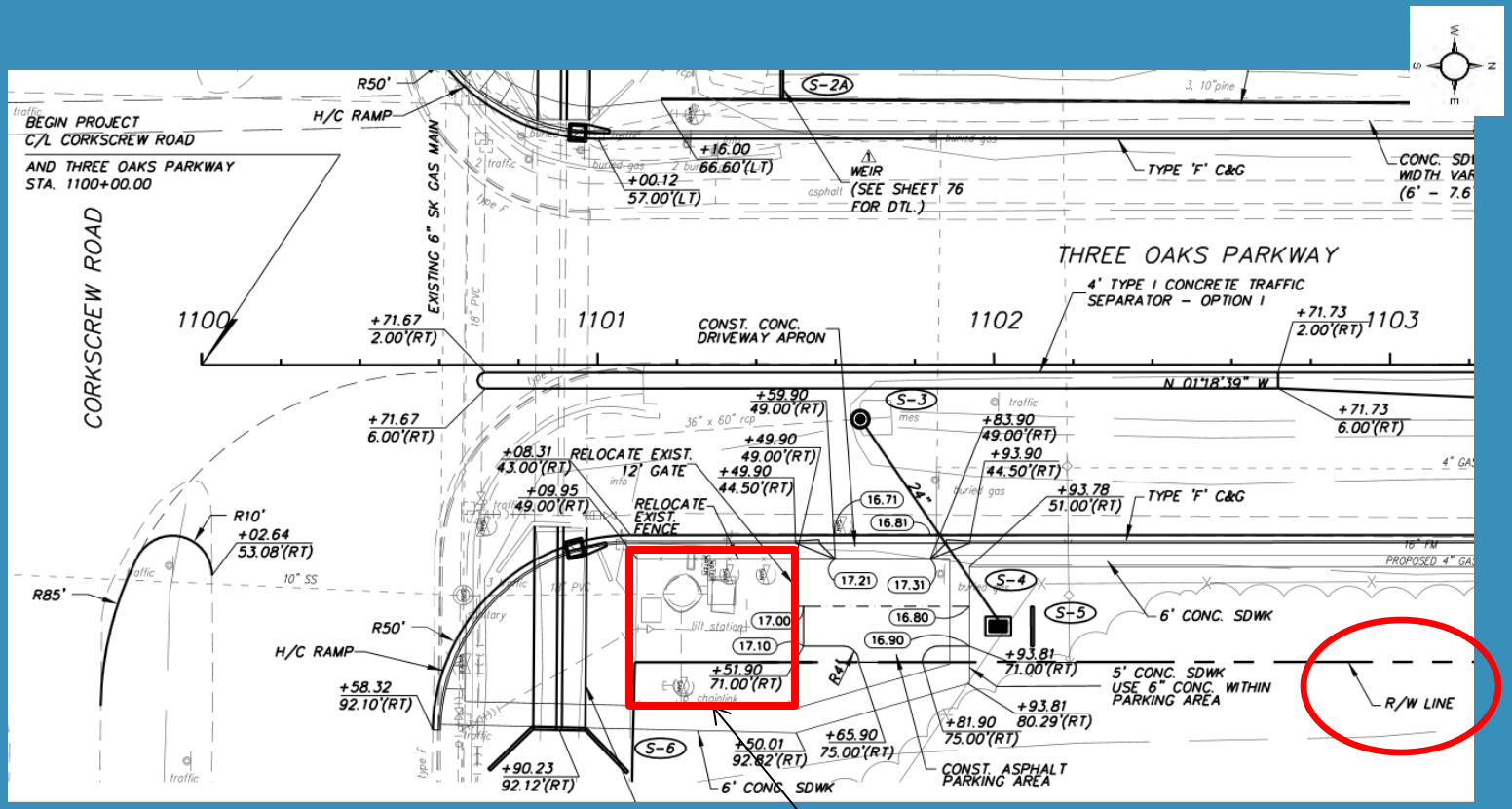

MPS 7716

Existing Easement / Right of Way

MPS 7716



Proposed Easement

MPS Prototype Layout

- Operation
- Maintenance
- Access
- Emergency Management
- Safety

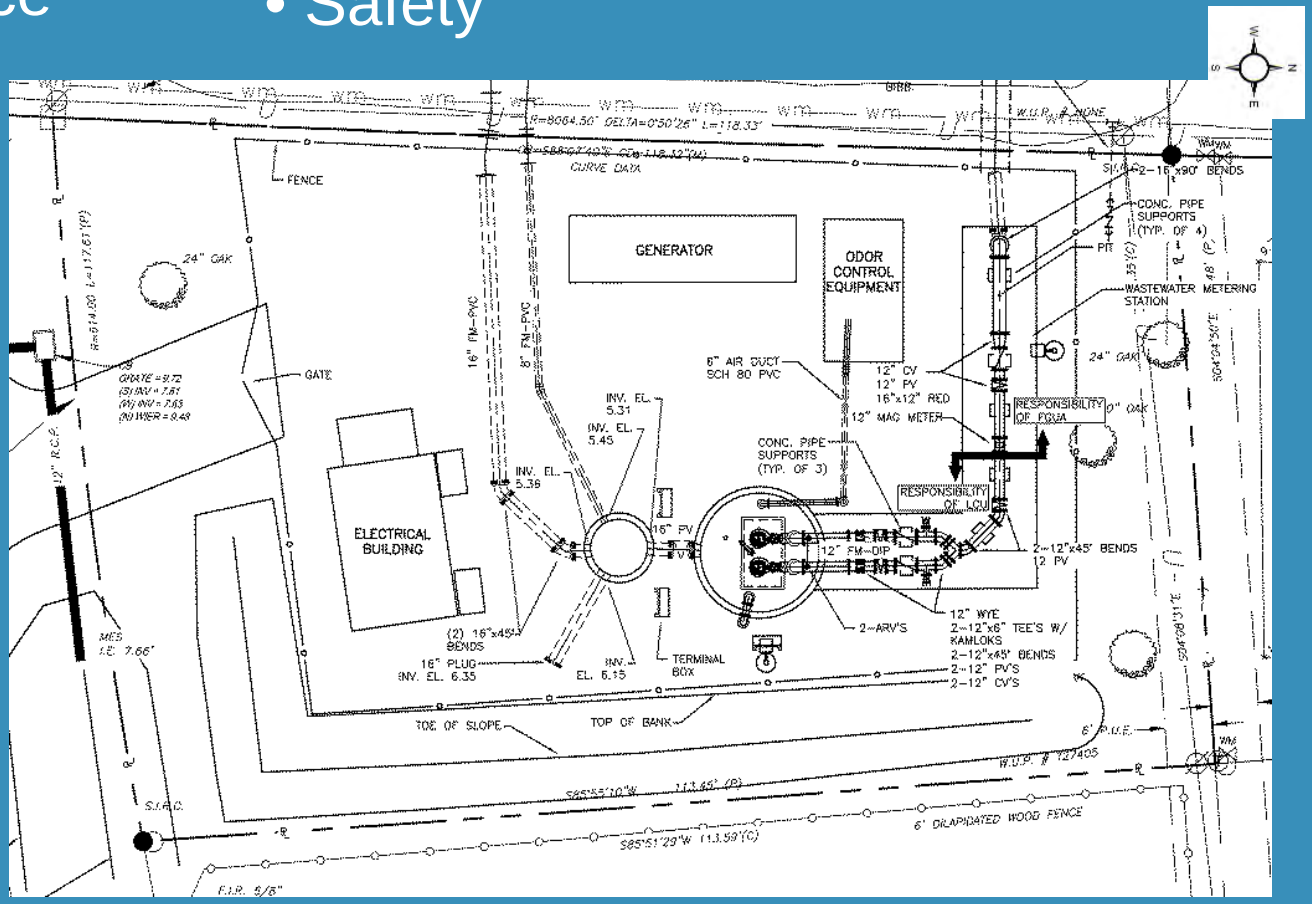

LCU MPS 6600 Layout

MPS Components

- **Below Ground**
  - Wet Well
  - Manholes
  - Pumps
  - Piping and Valves
- **Above Ground**
  - Generator
  - Odor Control
  - Control Room
  - Piping and Valves

Lee County Utilities

MPS Prototype

Lee County Utilities

- Control Room - Prototype

MPS Prototype

Lee County Utilities

- Buffer/Landscaping

Lee County Utilities

Questions?

Jessica Muñoz & Keith Gomez

Lee County

jmunoz@leegov.com

kgomez@leegov.com

August 26, 2015