

CYPRESS BEND RV RESORT

Attachment B

GAS STATION

FIRST BAPTIST CHURCH OF ESTERO

RICK JOHNSON










KORESHAN PRESERVE

ESTERO UNITED METHODIST CHURCH

SUNNY GROVE PARK

TAMIAMI TRAIL / US-41

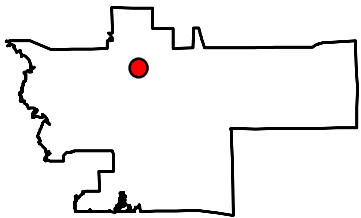
LEGEND

-  PARCEL
- FLU**
-  Conservation
-  Urban Commercial
-  Transitional Mixed Use
-  Public Parks and Recreation
-  Public Facilities
-  Village Center
-  Village Neighborhood 2
-  Village Neighborhood 1

0 150 300 600'

SCALE: 1" = 300'

LOCATION MAP



SCALE: 1" = 25,000'

8111 BROADWAY E CPD

VILLAGE OF ESTERO

