









## Legend

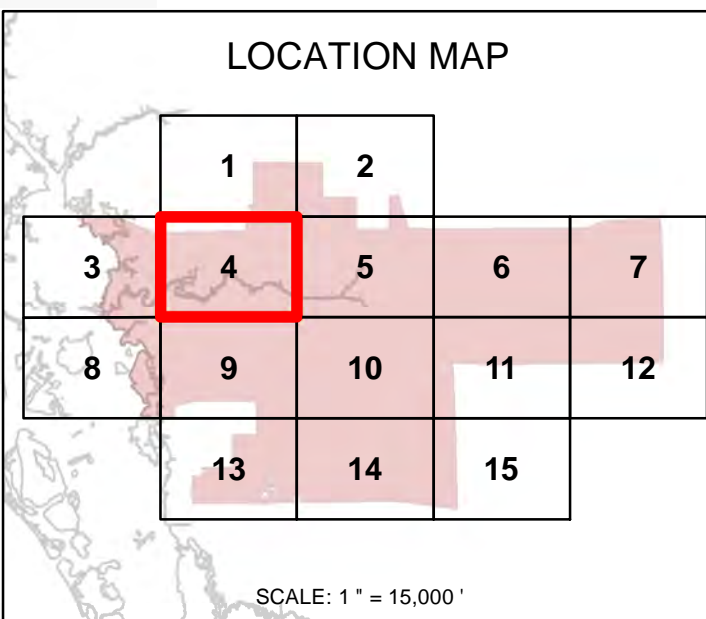
 INDEX PANEL

 VILLAGE OF ESTERO BOUNDARY

## FLOOD ZONES

	X (Transparent)
	X (500yr)
	VE
	AH
	AE (100yr)
	FLOODWAY (AE)

ZONE	EXPLANATION
AE (100yr)	Areas subject to inundation by the 1-percent-annual-chance-flood event determined by detailed methods. Base Flood Elevations (BFEs) are shown. Mandatory flood insurance purchase requirements and floodplain management standards apply.
AH	Areas subject to inundation by 1-percent-annual-chance shallow flooding (usually areas of ponding) where average depths are between one and three feet. Base Flood Elevations (BFEs) derived from detailed hydraulic analyses are shown in this zone. Mandatory flood insurance purchase requirements and floodplain management standards apply.
VE	Areas subject to inundation by the 1-percent-annual-chance flood event with additional hazards due to storm-induced velocity wave action. Base Flood Elevations (BFEs) derived from detailed hydraulic analyses are shown. Mandatory flood insurance purchase requirements and floodplain management standards apply.
X (Transparent)	An area of minimal flood hazard that is determined to be outside the Special Flood Hazard Area and higher than the elevation of the 0.2-percent-annual-chance (or 500-year) flood.
X (500yr)	An area of moderate flood hazard that is determined to be outside the Special Flood Hazard Area between the limits of the base flood and the 0.2-percent-annual-chance (or 500-year) flood.



NOTES:

1. 2019 AERIAL IMAGES FROM LEE COUNTY
2. COORDINATE SYSTEM: NAD 1983 STATE PLANE FLORIDA WEST FIPS 0902 FEET
3. ZONES DESCRIPTIONS FROM LEE COUNTY WEBSITE ACCORDING WITH THE FEMA DESCRIPTIONS

## FLOOD ZONES - INDEX PANEL # 4

VILLAGE OF ESTERO / FLORIDA



SCALE:	1" = 400'
DRAWN BY:	EJR
CHECKED BY:	-----
DATE:	3/3/2020
SHEET:	4 of 15