

VILLAGE OF ESTERO

CORKSCREW ROAD PATHWAY IMPROVEMENTS

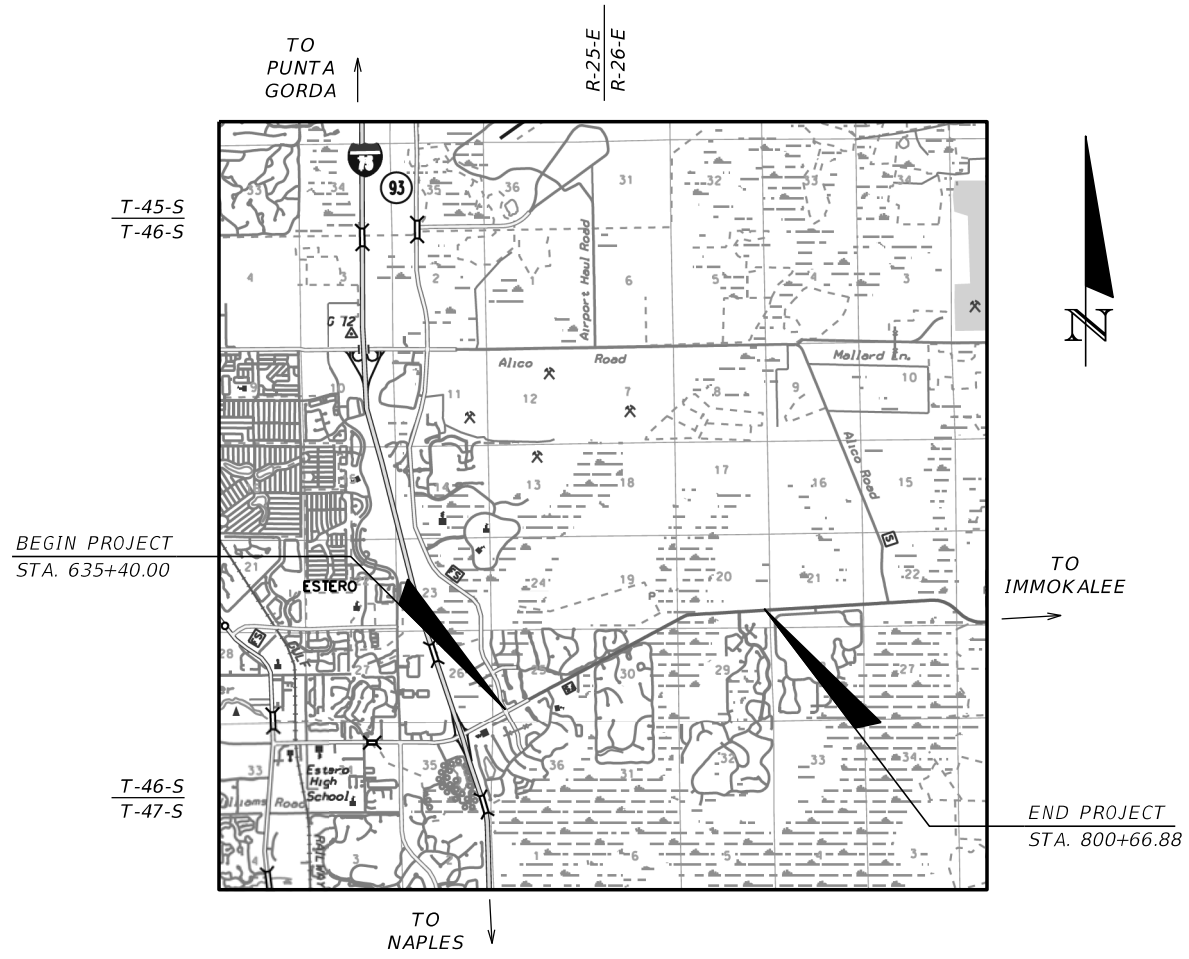
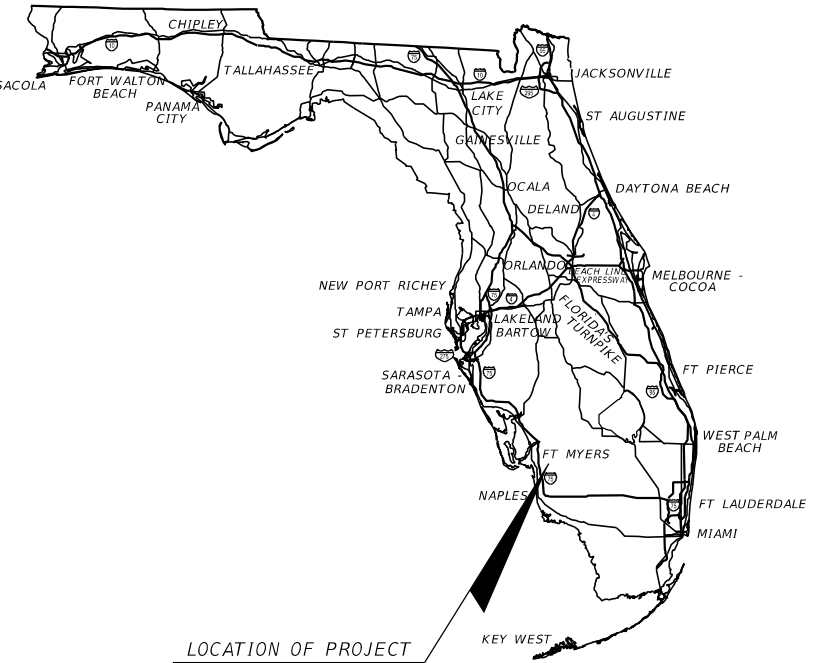
BEN HILL GRIFFIN PARKWAY TO BELLA TERRA

JEI PROJECT ID: 20203155-000

COUNTY ROAD NO. 850

INDEX OF ROADWAY PLANS

SHEET NO.	SHEET DESCRIPTION
1	KEY SHEET
2	GENERAL NOTES
3 - 5	TYPICAL SECTIONS
6 - 29	PLAN SHEETS
30 - 41	PROFILE SHEETS
42 - 98	CROSS SECTIONS



GOVERNING STANDARD PLANS:

Florida Department of Transportation, FY2022-23 Standard Plans for Road and Bridge Construction and applicable Interim Revisions (IRs).

Standard Plans for Road Construction and associated IRs are available at the following website: <http://www.fdot.gov/design/standardplans>

Standard Plans for Bridge Construction are included in the Structures Plans Component

GOVERNING STANDARD SPECIFICATIONS:

Florida Department of Transportation, January 2022 Standard Specifications for Road and Bridge Construction at the following website: <http://www.fdot.gov/programmanagement/Implemented/SpecBooks>

KEY SHEET REVISIONS	
DATE	DESCRIPTION



ROADWAY PLANS
 ENGINEER OF RECORD:

RYAN K. BELL, P.E.
 P.E. NO.: 60010
 JOHNSON ENGINEERING, INC.
 2122 JOHNSON STREET
 FORT MYERS, FLORIDA 33901
 CONTRACT NO.:
 VENDOR NO.:
 CERTIFICATE OF AUTHORIZATION NO.: 642

VILLAGE OF ESTERO
 PROJECT MANAGER:

DAVID WILLEMS, P.E.

SFWMD SUBMITTAL
 MARCH 2023

CONSTRUCTION CONTRACT NO.	FISCAL YEAR	SHEET NO.
	23	1

THE OFFICIAL RECORD OF THIS SHEET IS THE ELECTRONIC FILE DIGITALLY SIGNED AND SEALED UNDER RULE 61G15-23.004, F.A.C.

ROADWAY GENERAL NOTES

1. BENCHMARK ELEVATIONS SHOWN ON THE PLANS ARE BASED ON NATIONAL GEODETIC VERTICAL DATUM (NGVD 1929).
2. HORIZONTAL DATUM = NAV 83 FLORIDA STATE PLANE, WEST ZONE.
3. EXISTING FACILITIES SHALL BE RESTORED TO THAT WHICH EXISTED PRIOR TO COMMENCING CONSTRUCTION AT NO ADDITIONAL COST TO OWNER.
4. EXISTING DRAINAGE STRUCTURES WITHIN CONSTRUCTION LIMITS SHALL REMAIN UNLESS OTHERWISE NOTED.
5. THE LOCATION(S) OF THE UTILITIES SHOWN IN THE PLANS (INCLUDING THOSE DESIGNATED Vv, Vh, AND Vvh) ARE BASED ON LIMITED INVESTIGATION TECHNIQUES AND SHOULD BE CONSIDERED APPROXIMATE ONLY. THE VERIFIED LOCATIONS/ELEVATIONS APPLY ONLY AT THE POINTS SHOWN. INTERPOLATIONS BETWEEN THESE POINTS HAVE NOT BEEN VERIFIED.
6. ALL EXCAVATION IN CLOSE PROXIMITY TO A POWER POLE SHALL UTILIZE TRENCH BOXES OR OTHER MEANS OF SHORING TO ENSURE THE POLES ARE NOT UNDERMINED.
7. CONTRACTOR SHALL NOTIFY ALL UTILITY COMPANIES IN THE AREA PRIOR TO CONSTRUCTION AND CONTACT SUNSHINE STATE ONE CALL.
8. EXISTING UTILITIES ARE TO REMAIN IN PLACE UNLESS OTHERWISE NOTED. INFORMATION SHOWN IN UTILITY ADJUSTMENT SHEETS US BASED ON BEST AVAILABLE DATA PROVIDED BY UAO'S AND SHOULD BE CONSIDERED CONCEPTUAL IN NATURE. CONTRACTOR IS RESPONSIBLE FOR COORDINATING WITH ALL UAO'S ON ANY NECESSARY RELOCATIONS OR ADJUSTMENTS.
9. UTILITY/AGENCY OWNERS:

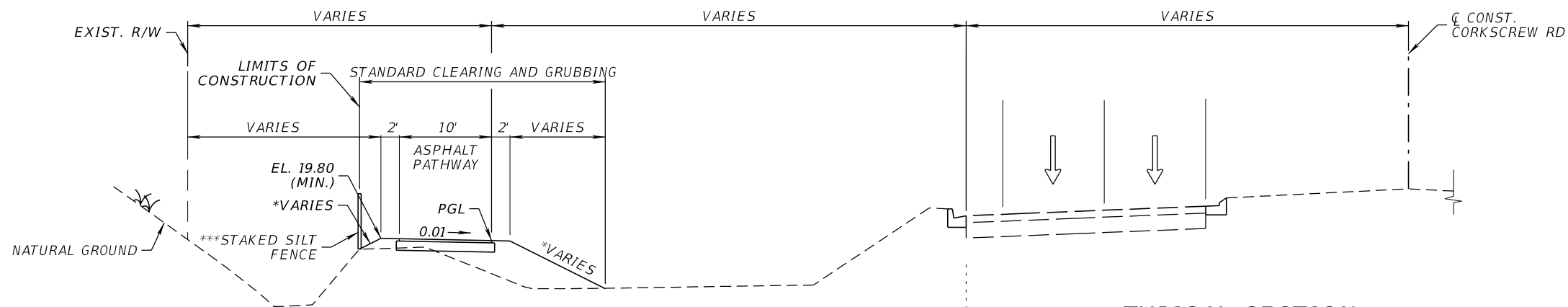
COMPANY	CONTACT	TELEPHONE NUMBERS
CENTURYLINK	ANTHONY ZAWACKY	(239) 920-5917
COMCAST	MICHAEL LETZELTER	(239) 986-6975
FLORIDA POWER & LIGHT	MICHAEL MARTINEZ	(239) 353-6047
LEE COUNTY SIGNAL DEPARTMENT	TOM WATTS	(239) 964-7600 EXT. 4126
LEE COUNTY IRRIGATION	RYAN KIRSCH	(239) 533-9500
LEE COUNTY UTILITIES	BRETT ZIMMERMAN	(239) 292-2338
CROWN CASTLE NG	CHUCK FERGUSON	(570) 872-6637
TECO GAS - FORT MYERS	GREGORY THOMPSON	(407) 799-7438

10. ANY PUBLIC LAND CORNER WITHIN THE LIMITS OF CONSTRUCTION IS TO BE PROTECTED. IF A CORNER MONUMENT IS IN DANGER OF BEING DESTROYED AND HAS NOT BEEN PROPERLY REFERENCED, THE CONTRACTOR SHALL NOTIFY THE VILLAGE OF ESTERO WITHOUT DELAY.
11. CONTRACTOR SHALL PROMPTLY REPORT ALL FIELD CHANGES TO ENGINEER.
12. CONTRACTOR SHALL ACCURATELY PLOT THE LOCATIONS, DEPTHS AND DIMENSIONS OF ALL IMPROVEMENTS ON A FINAL SET OF RECORD DRAWINGS PREPARED BY A FLORIDA REGISTERED LAND SURVEYOR. RECORD DRAWINGS SHALL BE SIGNED AND SEALED ON 11"x17" PAPER AND DELIVERED TO THE ENGINEER PRIOR TO PROJECT COMPLETION. COST OF RECORD DRAWINGS IS INHERENT TO COST OF MOBILIZATION.
13. ALL EROSION CONTROL DEVICES ARE TO BE INSTALLED IN ACCORDANCE WITH THE STATE OF FLORIDA EROSION AND SEDIMENT CONTROL MANUAL.
14. CONTRACTOR TO MAINTAIN EXISTING TRAFFIC / ACCESS, EXISTING DRAINAGE AND EXISTING UTILITIES DURING CONSTRUCTION, UNLESS OTHERWISE APPROVED BY THE VILLAGE OF ESTERO.
15. CONSTRUCTION STAKING IS THE CONTRACTOR'S RESPONSIBILITY. CONTRACTOR SHALL BE RESPONSIBLE FOR COORDINATING THESE SERVICES DURING CONSTRUCTION.
16. CONTRACTOR SHALL BE RESPONSIBLE FOR ANY AND ALL CONSTRUCTION-RELATED PERMITTING. PAYMENT FOR ACQUISITION OF CONSTRUCTION-RELATED PERMITS SHALL BE INCIDENTAL TO THE COST OF CONSTRUCTION-RELATED ACTIVITIES. NO ADDITIONAL PAYMENT SHALL BE MADE.
17. CONTRACTOR SHALL OBTAIN A NPDES PERMIT, IMPLEMENT A STORMWATER POLLUTION PREVENTION PLAN AND ABIDE BY ALL NPDES REQUIREMENTS. ALL APPLICABLE COST SHALL BE INHERENT TO EROSION CONTROL PAY ITEM.
18. CONTRACTOR SHALL NOT BRING ANY HAZARDOUS MATERIALS ONTO THE PROJECT. SHOULD THE CONTRACTOR REQUIRE SUCH FOR PERFORMING THE CONTRACTED WORK, THE CONTRACTOR SHALL REQUEST, IN WRITING, WRITTEN PERMISSION FROM THE PROJECT MANAGER. THE CONTRACTOR SHALL PROVIDE THE PROJECT MANAGER WITH A COPY OF THE MATERIAL SAFETY DATA SHEET (MSDS) FOR EACH HAZARDOUS MATERIAL PROPOSED FOR USE. BECAUSE STATE LAW DOES NOT TREAT PETROLEUM PRODUCTS THAT ARE PROPERLY CONTAINERIZED AND INTENDED FOR EQUIPMENT USE AS A HAZARDOUS MATERIAL, SUCH PRODUCTS DO NOT NEED AN MSDS SUBMITTAL.

ANY KNOWN OR SUSPECTED HAZARDOUS MATERIAL FOUND ON THE PROJECT BY THE CONTRACTOR SHALL BE IMMEDIATELY REPORTED TO THE PROJECT MANAGER, WHO SHALL DIRECT THE CONTRACTOR TO PROTECT THE AREA OF KNOWN OR SUSPECTED CONTAMINATION FROM FURTHER ACCESS. THE PROJECT MANAGER WILL ARRANGE FOR INVESTIGATION, IDENTIFICATION, AND REMEDIATION OF THE HAZARDOUS MATERIAL. THE CONTRACTOR SHALL NOT RETURN TO THE AREA OF CONTAMINATION UNTIL APPROVAL IS PROVIDED BY THE PROJECT MANAGER.
19. PRIOR TO INCORPORATION INTO THE PROJECT, A CERTIFICATION FROM THE FLORIDA DEPARTMENT OF AGRICULTURE AND CONSUMER SERVICES DIVISION OF PLANT INDUSTRY, STATING THAT THE SOD, HAY, STRAW AND MULCH MATERIALS ARE FREE OF NOXIOUS WEEDS, INCLUDING TROPICAL SODA APPLE, SHALL BE FURNISHED TO THE PROJECT MANAGER BY THE CONTRACTOR. ALL SOD MATERIALS SHALL BE SUBJECT TO INSPECTION BY THE COUNTY OR APPOINTED REPRESENTATIVE PRIOR TO PLACEMENT. ANY SOD WITH NOXIOUS WEEDS AND GRASSES, INCLUDING TROPICAL SODA APPLE, SHALL BE REJECTED FOR USE ON THE PROJECT.

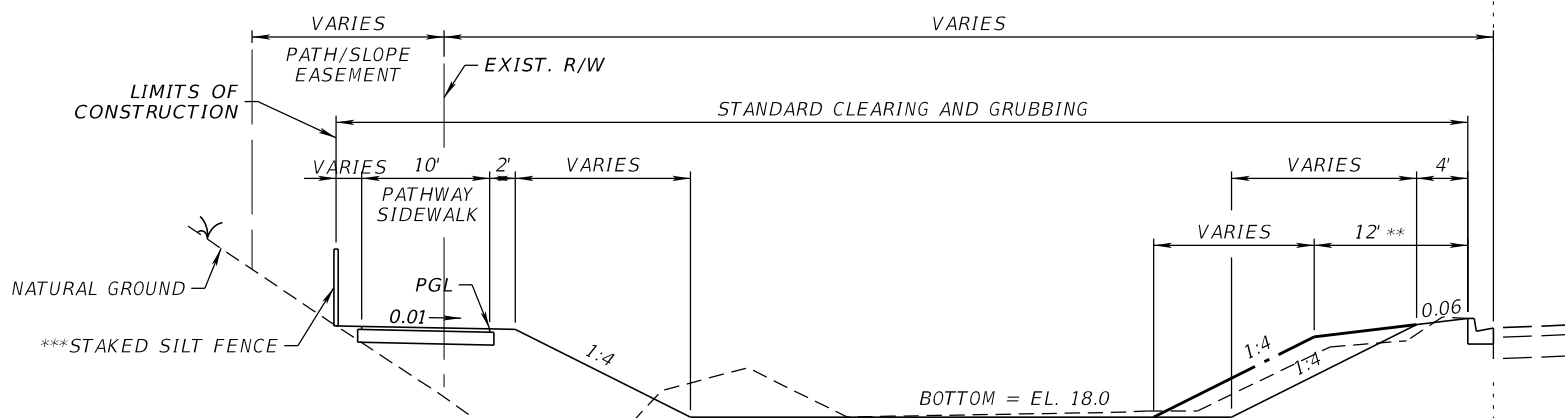
20. AT THE COMPLETION OF THIS PROJECT, ALL DISTURBED SURFACES SHALL BE COVERED BY TURF.
21. CONTRACTOR SHALL BE RESPONSIBLE FOR MAINTAINING ALL EXISTING CONVEYANCES AND DRAINAGE CONNECTIONS WITHIN THE PROJECT LIMITS AT ALL TIMES. ANY EXISTING DRAINAGE FEATURES TO BE REMOVED OR REPLACED SHALL HAVE EQUAL OR BETTER CAPACITY IN PLACE PRIOR TO THAT FEATURE BEING IMPACTED. ALL COST FOR TEMPORARY DRAINAGE SHALL BE INHERENT TO OTHER PAY ITEMS.
22. SPECIAL ATTENTION IS DIRECTED TO THE FACT THAT PORTIONS OF SOME DRAINAGE STRUCTURES MAY EXTEND INTO THE STABILIZED PORTION OF THE ROADBED AND EXTREME CAUTION WILL BE NECESSARY IN STABILIZATION AT THESE LOCATIONS. PRE-MIXED MATERIAL OR BASE IN LIEU OF IS SUGGESTED IN THESE AREAS.
23. STATION/OFFSETS SHOWN FOR MITERED END SECTIONS ARE TO THE END OF THE STRUCTURE AT THE CENTERLINE OF THE PIPE
24. FOR CURB INLETS WITHIN OR ADJACENT TO SIDEWALK THE TOPS SHALL BE SET/ADJUSTED SUCH THAT TOP OF INLET IS FLUSH WITH SURROUNDING SHARED USE PATH AND MEET ALL ADA REQUIREMENTS. EDGES ADJACENT TO CONCRETE SHARED USE PATH SHALL HAVE 1/2" EXPANSION JOINT MATERIAL. COST IN CONSIDERED INHERENT TO THE DRAINAGE STRUCTURE.
25. CONTRACTOR SHALL REPLACE ANY EXISTING SIDE STREET MARKINGS OBLITERATED DURING CONSTRUCTION.
26. ALL PROPOSED PIPE WITHIN THE RIGHT-OF-WAY SHALL BE REINFORCED CONCRETE PIPE (RCP/ERCP).
27. SOD QUANTITY INCLUDES ONLY THOSE AREAS INTENDED TO BE DISTURBED BY PROPOSED IMPROVEMENTS. OTHER DISTURBED AREAS NOT INTENDED TO BE DISTURBED, INCLUDING BUT NOT LIMITED TO STAGING AREAS, STOCKPILE AREAS, ETC., SHALL BE SODDED AT NO ADDITIONAL COST.
28. EXISTING DRIVEWAYS WITHIN THE LIMITS OF THIS PROJECT ARE TO BE REPLACED AT THE SAME LOCATION AND WIDTH, UNLESS OTHERWISE SHOWN IN THE PLANS.
29. CONTRACTOR TO NOTIFY THE PROJECT MANAGER IMMEDIATELY IF UNSUITABLE SUBSOIL CONDITIONS ARE ENCOUNTERED.
30. CONTRACTOR SHALL BE AWARE OF EXISTING UTILITIES TO REMAIN ALONG THE CORRIDOR, CARE SHALL BE TAKEN NOT TO DAMAGE THESE FACILITIES DURING CONSTRUCTION.
31. THE CONTRACTOR SHALL BE AWARE OF THE POSSIBLE PRESENCE OF ROCK WITHIN THE PROJECT LIMITS THAT MAY BE ENCOUNTERED WHILE PERFORMING EXCAVATIONS AND UNDERGROUND INSTALLATIONS. GEOTECHNICAL REPORTS WITH BORINGS ARE INCLUDED IN THE CONTRACT DOCUMENTS FOR INFORMATIONAL PURPOSES ONLY, AS THE CONTRACTOR IS ULTIMATELY RESPONSIBLE FOR FINAL SUBSURFACE DETERMINATION. THE CONTRACTOR SHALL CONSIDER THE INCREASE IN COST FOR ALL UNDERGROUND WORK ACTIVITIES AND INCLUDE SUCH COSTS IN HIS BID. ALL COSTS ASSOCIATED WITH ENCOUNTERED ROCK OR ROCK-LIKE MATERIAL SHALL BE INCLUDED IN THE APPROPRIATE ITEMS OF WORK CONTAINED WITHIN THE CONTRACT. NO ADDITIONAL COMPENSATION WILL BE MADE.
32. DEWATERING IS NOT INCLUDED IN CURRENT PERMITS. IF THE CONTRACTOR CHOOSES TO DEWATER A PERMIT MUST BE OBTAINED AT THE CONTRACTORS EXPENSE. ALL ASSOCIATED PERMITTING AND DEWATERING COSTS SHALL BE INHERENT TO OTHER PAY ITEMS. NO ADDITIONAL PAYMENT WILL BE MADE.
33. CLEARING AND GRUBBING IS INTENDED ONLY FOR THOSE AREAS WITHIN THE FOOTPRINT OF ACTUAL IMPROVEMENTS. CONTRACTOR SHALL SET SILT FENCE AT APPROXIMATE EDGE OF IMPROVEMENTS PER CROSS SECTIONS AND CONFIRM WITH VILLAGE OF ESTERO PRIOR TO CLEARING. EXISTING VEGETATION WITHIN EASEMENTS BUT OUTSIDE IMPACT FOOTPRINT SHALL REMAIN AS IS.
34. EXISTING STORM PIPES WITHIN THE PROJECT SHALL BE PROTECTED TO AVOID ANY SEDIMENTATION DURING CONSTRUCTION. ANY SEDIMENTATION SHALL BE REMOVED AT THE CONTRACTORS EXPENSE.

REVISIONS				 2122 JOHNSON STREET FORT MYERS, FL 33901 EB 642 & LB 642 RYAN K. BELL, P.E. NO. 60010	VILLAGE OF ESTERO			SHEET NO. PROJECT NOTES 2
DATE	DESCRIPTION	DATE	DESCRIPTION		ROAD NO.	COUNTY	FINANCIAL PROJECT ID	
						LEE	20192030-000	

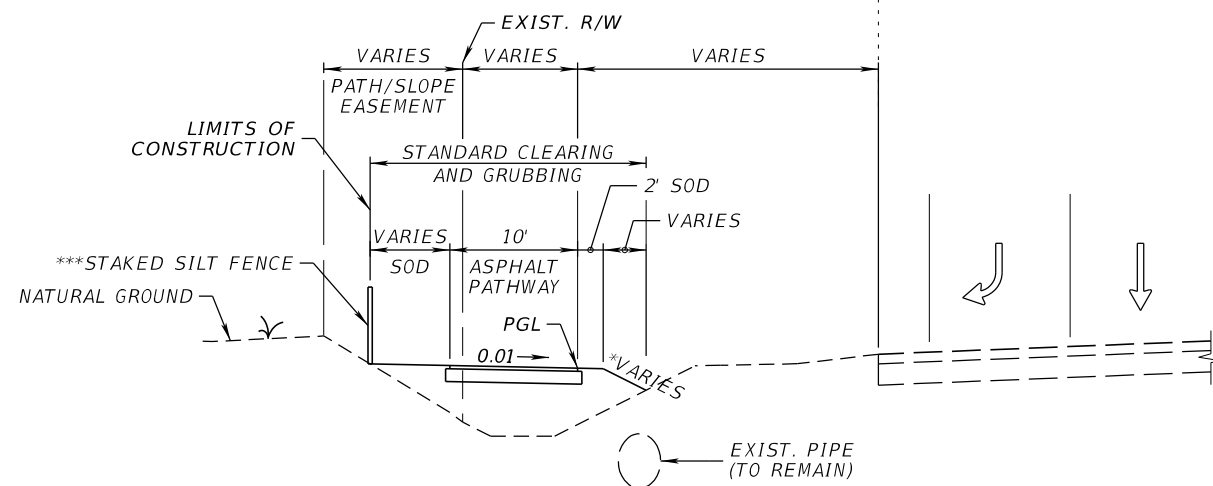


STA. 659+00 TO STA. 662+00
 STA. 670+00 TO STA. 672+50
 STA. 679+00 TO STA. 682+00

TYPICAL SECTION
 CORKSCREW ROAD (LT)



STA. 648+50 TO STA. 659+00
 STA. 662+00 TO STA. 670+00
 STA. 675+00 TO STA. 679+00
 STA. 682+00 TO STA. 692+00



STA. 637+40 TO STA. 648+50

NOTES:

- 1.) SEE GENERAL NOTES NO. 33 REGARDING CLEARING AND GRUBBING LIMITS.
- 2.) PGL GRADE SHOWN IS FOR GENERAL GUIDANCE ONLY AND MAY BE ADJUSTED AS NECESSARY. INTENT IS FOR THE EDGE OF THE FRONT OF PATHWAY TO FOLLOW THE EXISTING GRADE AT THE INSIDE/OUTSIDE OF THE PATH ALONG THE ALIGNMENT. IN NO CASE MAY THE PROFILE EXCEED A MAXIMUM LONGITUDINAL SLOPE OF 5%.

* SLOPE VARIES (1:4 TYP.) - SEE CROSS SECTIONS

** CONST. BUMP OUT WITH 100' TRANSITION EITHER SIDE
 STA. 657+00 TO STA. 658+00 AND STA. 667+00 TO STA. 669+00

*** STAKED SILT FENCE SHALL BE CONTINUOUS AND ENCOMPASS/CONTAIN ALL IMPROVEMENTS OR SOIL DISTURBING ACTIVITIES.

10' ASPHALT PATHWAY

OPTIONAL BASE GROUP 4 WITH
 TYPE SP-9.5 STRUCTURAL COURSE (TRAFFIC B) (1.5")
 TYPE B STABILIZATION (LBR 40) (12")

REVISIONS			
DATE	DESCRIPTION	DATE	DESCRIPTION

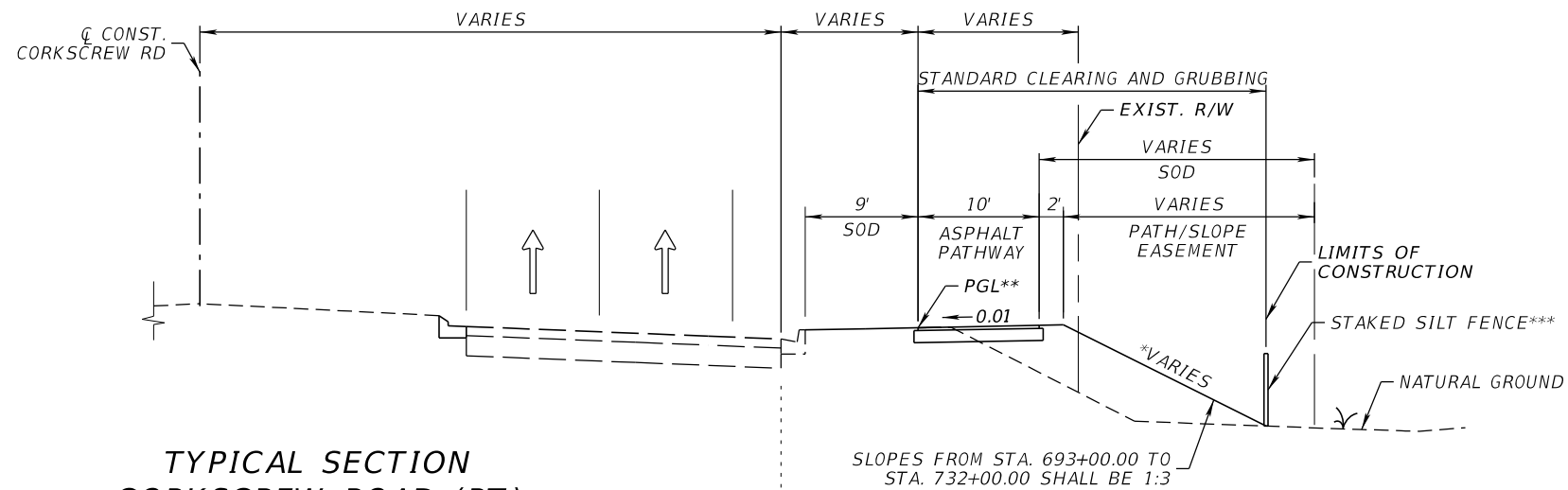
JOHNSON
 ENGINEERING
 2122 JOHNSON STREET
 FORT MYERS, FL 33901
 EB 642 & LB 642
 RYAN K. BELL, P.E. NO. 60010

VILLAGE OF ESTERO		
ROAD NO.	COUNTY	FINANCIAL PROJECT ID
	LEE	20203155-000

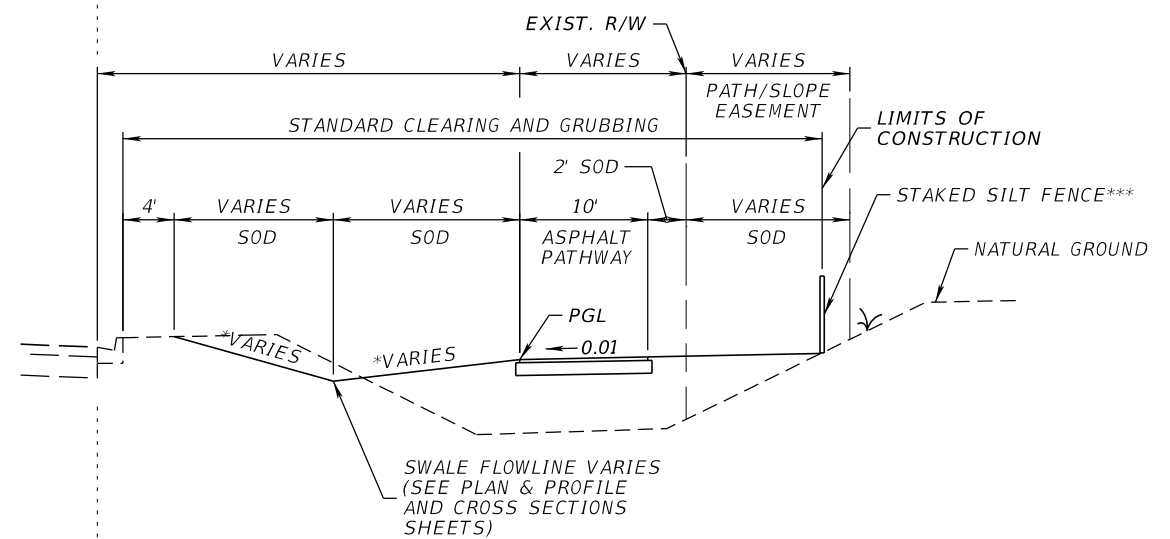
TYPICAL SECTIONS (LT)

SHEET NO.
 3

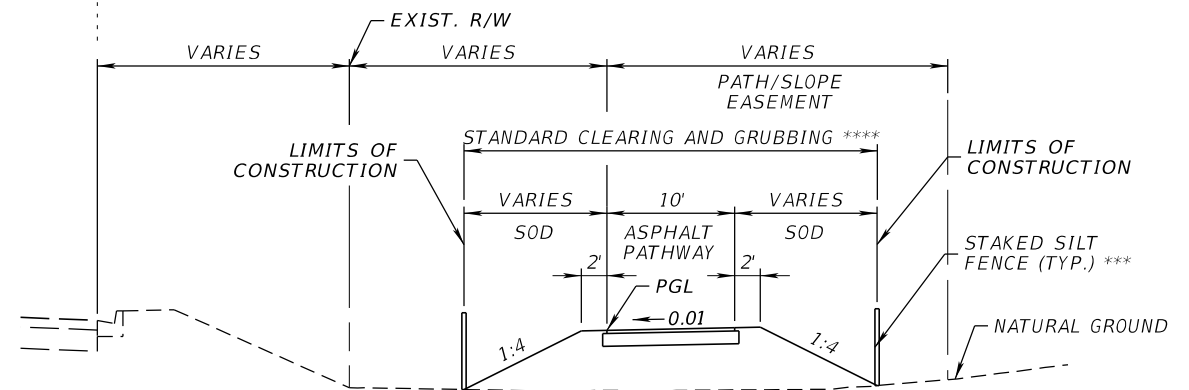
THE OFFICIAL RECORD OF THIS SHEET IS THE ELECTRONIC FILE DIGITALLY SIGNED AND SEALED UNDER RULE 61G15-23.004, F.A.C.



**TYPICAL SECTION
CORKSCREW ROAD (RT)**
 STA. 656+00 TO STA. 663+40
 STA. 683+00 TO STA. 691+00
 STA. 694+00 TO STA. 756+00
 STA. 762+00 TO STA. 773+50



**STA. 774+50 TO STA. 779+50
 STA. 783+00 TO STA. 799+00**



**STA. 691+00 TO STA. 694+00
 STA. 756+00 TO STA. 761+00**

NOTES:
 1.) SEE GENERAL NOTES NO. 33 REGARDING CLEARING AND GRUBBING LIMITS.
 2.) PGL GRADE SHOWN IS FOR GENERAL GUIDANCE ONLY AND MAY BE ADJUSTED AS NECESSARY. INTENT IS FOR THE EDGE OF THE FRONT OF PATHWAY TO FOLLOW THE EXISTING GRADE AT THE INSIDE/OUTSIDE OF THE PATH ALONG THE ALIGNMENT. IN NO CASE MAY THE PROFILE EXCEED A MAXIMUM LONGITUDINAL SLOPE OF 5%.

* SLOPE VARIES (1:4 TYP.) - SEE CROSS SECTIONS
 ** PGL AT BACK OF CURB IS APPROXIMATE. PATHWAY TO BE SET AT 1% SLOPE OFF BACK OF CURB.
 *** STAKED SILT FENCE SHALL BE CONTINUOUS AND ENCOMPASS/CONTAIN ALL IMPROVEMENTS OR SOIL DISTURBING ACTIVITIES.
 **** CLEAR AND GRUB TREES ONLY WITHIN PATHWAY AND SIDE SLOPE FOOTPRINT.

10' ASPHALT PATHWAY

OPTIONAL BASE GROUP 4 WITH
 TYPE SP-9.5 STRUCTURAL COURSE (TRAFFIC B) (1.5")
 TYPE B STABILIZATION (LBR 40) (12")

REVISIONS			
DATE	DESCRIPTION	DATE	DESCRIPTION

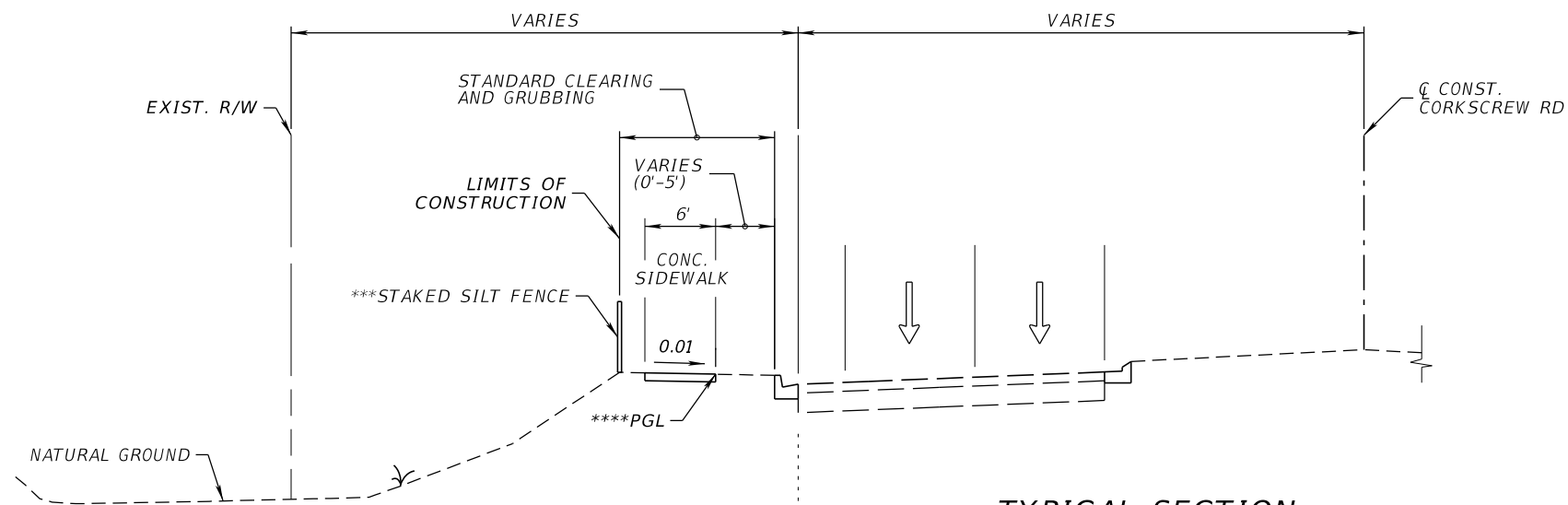
JOHNSON ENGINEERING
 2122 JOHNSON STREET
 FORT MYERS, FL 33901
 EB 642 & LB 642
 RYAN K. BELL, P.E. NO. 60010

VILLAGE OF ESTERO		
ROAD NO.	COUNTY	FINANCIAL PROJECT ID
	LEE	20203155-000

TYPICAL SECTION (RT)

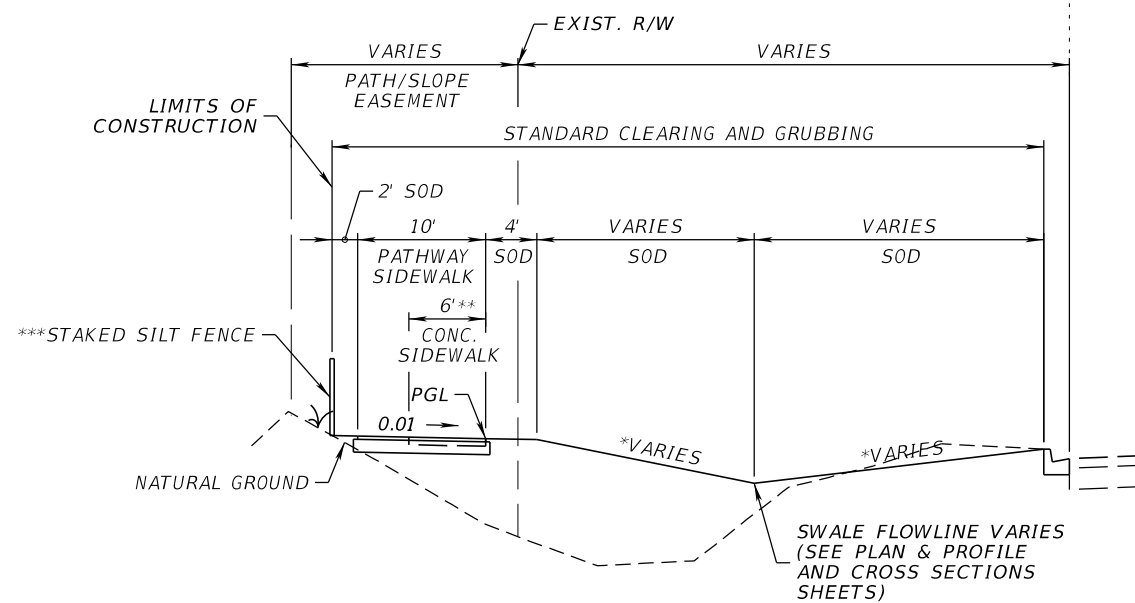
SHEET NO.
 5

THE OFFICIAL RECORD OF THIS SHEET IS THE ELECTRONIC FILE DIGITALLY SIGNED AND SEALED UNDER RULE 61G15-23.004, F.A.C.



TYPICAL SECTION
CORKSCREW ROAD (LT)

STA. 718+50 TO STA. 741+00



STA. 692+00.00 TO STA. 703+50.00 (10' ASPHALT PATHWAY)
STA. 704+50.00 TO STA. 718+00.00 (6' CONC. SIDEWALK)

NOTES:

- 1.) SEE GENERAL NOTES NO. 33 REGARDING CLEARING AND GRUBBING LIMITS.
- 2.) PGL GRADE SHOWN IS FOR GENERAL GUIDANCE ONLY AND MAY BE ADJUSTED AS NECESSARY. INTENT IS FOR THE EDGE OF THE FRONT OF PATHWAY TO FOLLOW THE EXISTING GRADE AT THE INSIDE/OUTSIDE OF THE PATH ALONG THE ALIGNMENT. IN NO CASE MAY THE PROFILE EXCEED A MAXIMUM LONGITUDINAL SLOPE OF 5%.

* SLOPE VARIES (1:4 TYP.) - SEE CROSS SECTIONS

** 6' CONCRETE SIDEWALK EAST OF PALERMO LAKE COURT

*** STAKED SILT FENCE SHALL BE CONTINUOUS AND ENCOMPASS/CONTAIN ALL IMPROVEMENTS OR SOIL DISTURBING ACTIVITIES.

**** PGL AT BACK OF CURB IS APPROXIMATE. PATHWAY TO BE SET AT 1% SLOPE OFF BACK OF CURB.

10' ASPHALT PATHWAY

OPTIONAL BASE GROUP 4 WITH
TYPE SP-9.5 STRUCTURAL COURSE (TRAFFIC B) (1.5")
TYPE B STABILIZATION (LBR 40) (12")

REVISIONS			
DATE	DESCRIPTION	DATE	DESCRIPTION

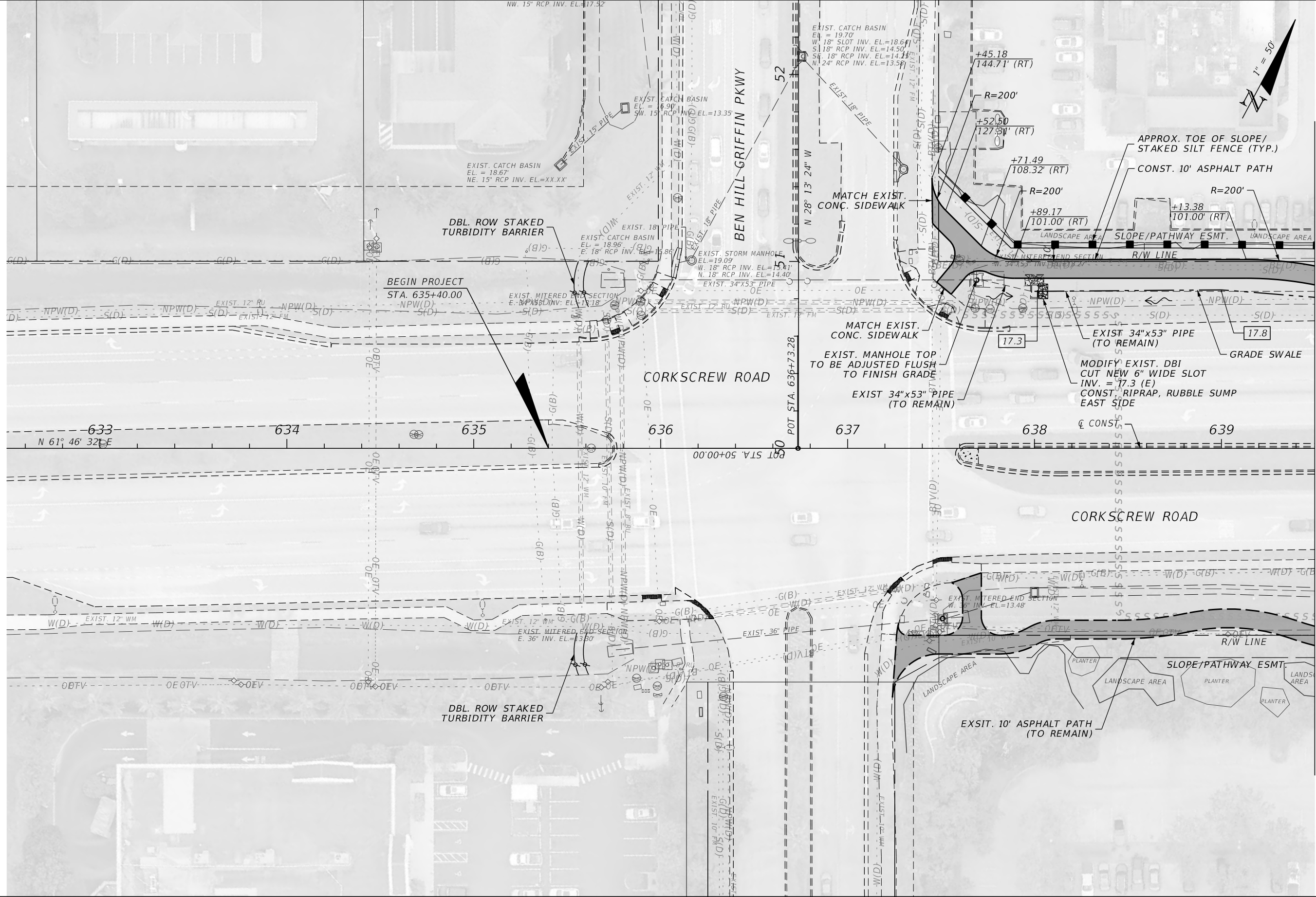
JOHNSON
ENGINEERING
2122 JOHNSON STREET
FORT MYERS, FL 33901
EB 642 & LB 642
RYAN K. BELL, P.E. NO. 60010

VILLAGE OF ESTERO		
ROAD NO.	COUNTY	FINANCIAL PROJECT ID
	LEE	20203155-000

TYPICAL SECTIONS (LT)

SHEET NO.

4



MATCHLINE STA. 639+50.00

REVISIONS			
DATE	DESCRIPTION	DATE	DESCRIPTION

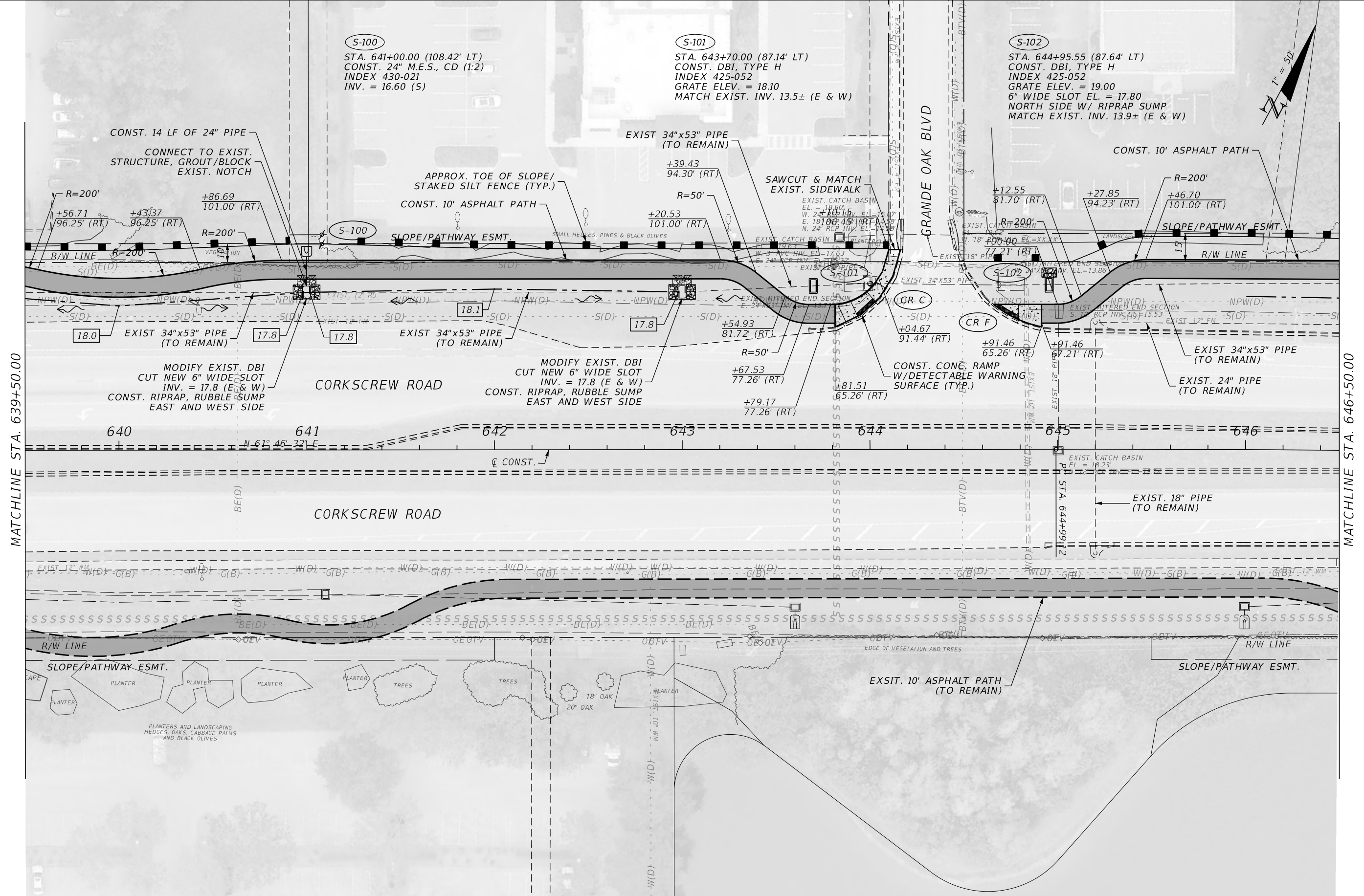
JOHNSON
ENGINEERING
 2122 JOHNSON STREET
 FORT MYERS, FL 33901
 EB 642 & LB 642
 RYAN K. BELL, P.E. NO. 60010

VILLAGE OF ESTERO		
ROAD NO.	COUNTY	FINANCIAL PROJECT ID
	LEE	20203155-000

PLAN SHEET
STA. 635+40 TO STA. 639+50

SHEET NO.
6

THE OFFICIAL RECORD OF THIS SHEET IS THE ELECTRONIC FILE DIGITALLY SIGNED AND SEALED UNDER RULE 61G15-23.004, F.A.C.



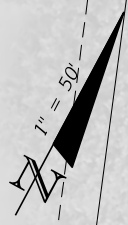
S-100
 STA. 641+00.00 (108.42' LT)
 CONST. 24" M.E.S., CD (1:2)
 INDEX 430-021
 INV. = 16.60 (S)

S-101
 STA. 643+70.00 (87.14' LT)
 CONST. DBI, TYPE H
 INDEX 425-052
 GRATE ELEV. = 18.10
 MATCH EXIST. INV. 13.5± (E & W)

S-102
 STA. 644+95.55 (87.64' LT)
 CONST. DBI, TYPE H
 INDEX 425-052
 GRATE ELEV. = 19.00
 6" WIDE SLOT EL. = 17.80
 NORTH SIDE W/ RIPRAP SUMP
 MATCH EXIST. INV. 13.9± (E & W)

MATCHLINE STA. 639+50.00

MATCHLINE STA. 646+50.00



REVISIONS			
DATE	DESCRIPTION	DATE	DESCRIPTION

JOHNSON ENGINEERING
 2122 JOHNSON STREET
 FORT MYERS, FL 33901
 EB 642 & LB 642
 RYAN K. BELL, P.E. NO. 60010

VILLAGE OF ESTERO		
ROAD NO.	COUNTY	FINANCIAL PROJECT ID
	LEE	20203155-000

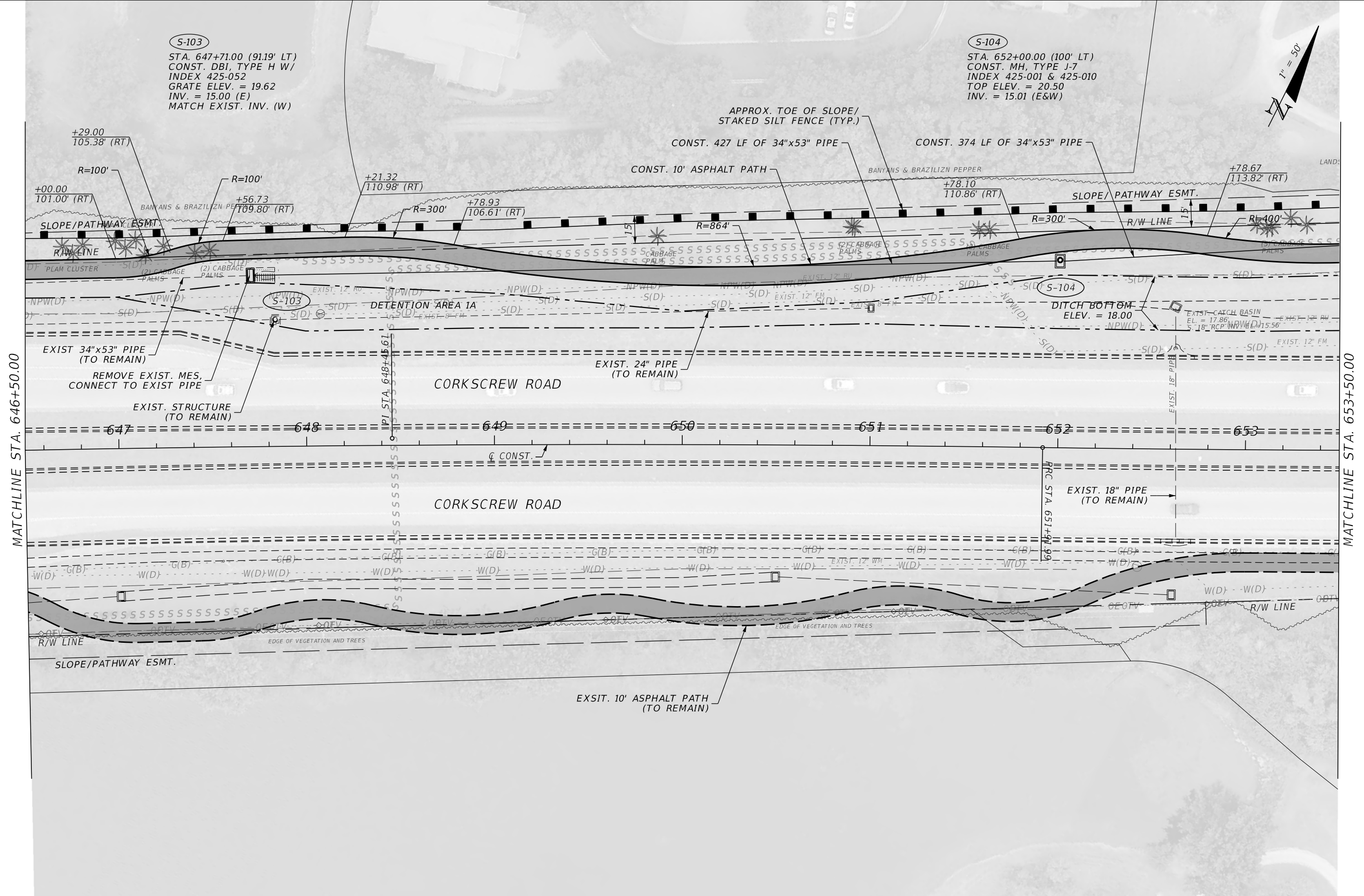
PLAN SHEET
 STA. 639+50 TO STA. 646+50

SHEET NO.
7

THE OFFICIAL RECORD OF THIS SHEET IS THE ELECTRONIC FILE DIGITALLY SIGNED AND SEALED UNDER RULE 61G15-23.004, F.A.C.

S-103
 STA. 647+71.00 (91.19' LT)
 CONST. DBI, TYPE H W/
 INDEX 425-052
 GRATE ELEV. = 19.62
 INV. = 15.00 (E)
 MATCH EXIST. INV. (W)

S-104
 STA. 652+00.00 (100' LT)
 CONST. MH, TYPE J-7
 INDEX 425-001 & 425-010
 TOP ELEV. = 20.50
 INV. = 15.01 (E&W)



MATCHLINE STA. 646+50.00

MATCHLINE STA. 653+50.00

REVISIONS			
DATE	DESCRIPTION	DATE	DESCRIPTION

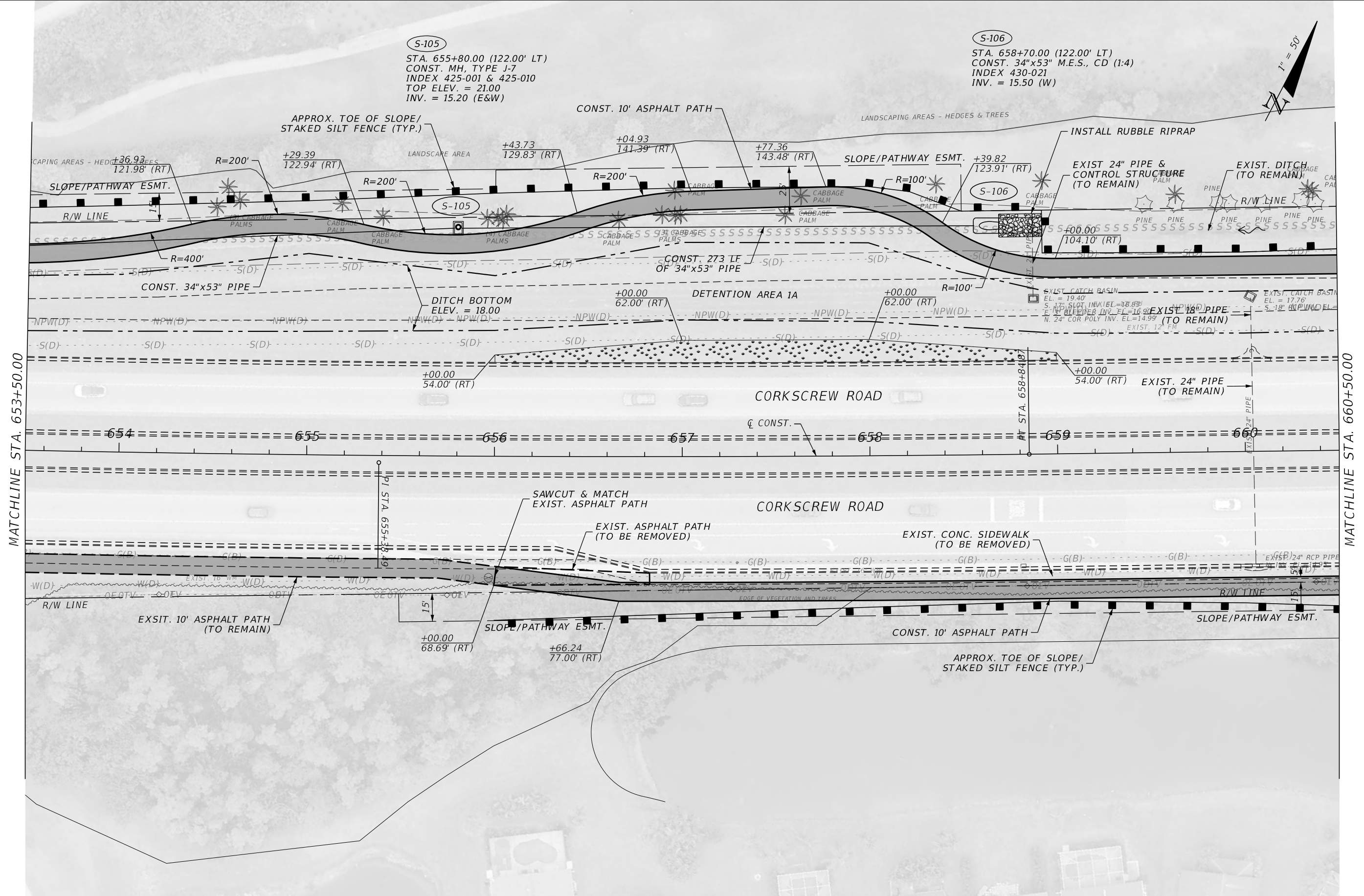
JOHNSON ENGINEERING
 2122 JOHNSON STREET
 FORT MYERS, FL 33901
 EB 642 & LB 642
 RYAN K. BELL, P.E. NO. 60010

VILLAGE OF ESTERO		
ROAD NO.	COUNTY	FINANCIAL PROJECT ID
	LEE	20203155-000

PLAN SHEET
 STA. 646+50 TO STA. 653+50

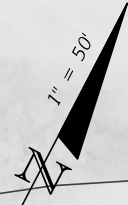
SHEET NO.
8

THE OFFICIAL RECORD OF THIS SHEET IS THE ELECTRONIC FILE DIGITALLY SIGNED AND SEALED UNDER RULE 61G15-23.004, F.A.C.



MATCHLINE STA. 653+50.00

MATCHLINE STA. 660+50.00



S-105
 STA. 655+80.00 (122.00' LT)
 CONST. MH, TYPE J-7
 INDEX 425-001 & 425-010
 TOP ELEV. = 21.00
 INV. = 15.20 (E&W)

S-106
 STA. 658+70.00 (122.00' LT)
 CONST. 34"x53" M.E.S., CD (1:4)
 INDEX 430-021
 INV. = 15.50 (W)

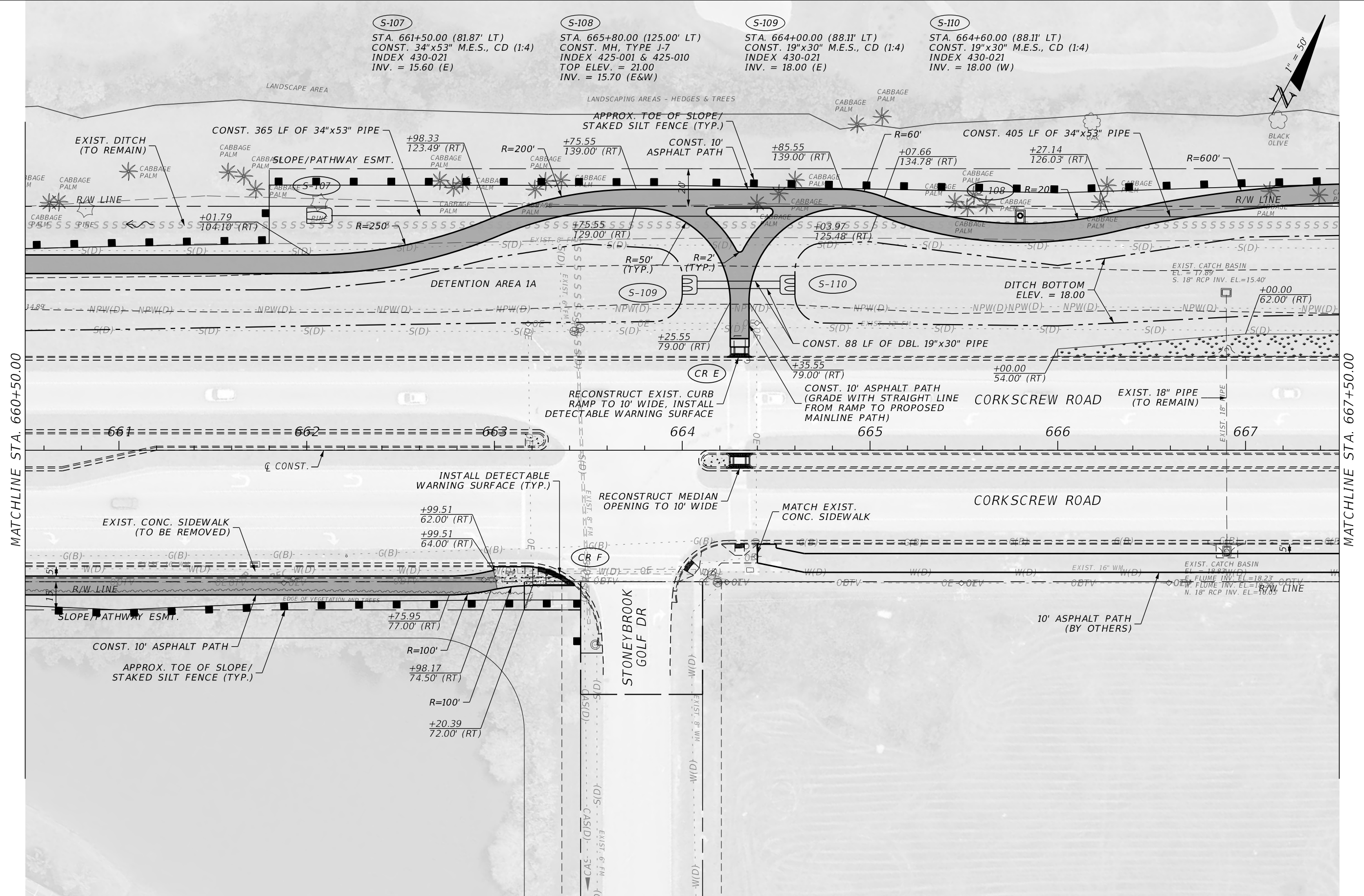
REVISIONS			
DATE	DESCRIPTION	DATE	DESCRIPTION

JOHNSON ENGINEERING
 2122 JOHNSON STREET
 FORT MYERS, FL 33901
 EB 642 & LB 642
 RYAN K. BELL, P.E. NO. 60010

VILLAGE OF ESTERO		
ROAD NO.	COUNTY	FINANCIAL PROJECT ID
	LEE	20203155-000

PLAN SHEET
 STA. 653+50 TO STA. 660+50

SHEET NO.
9



REVISIONS			
DATE	DESCRIPTION	DATE	DESCRIPTION

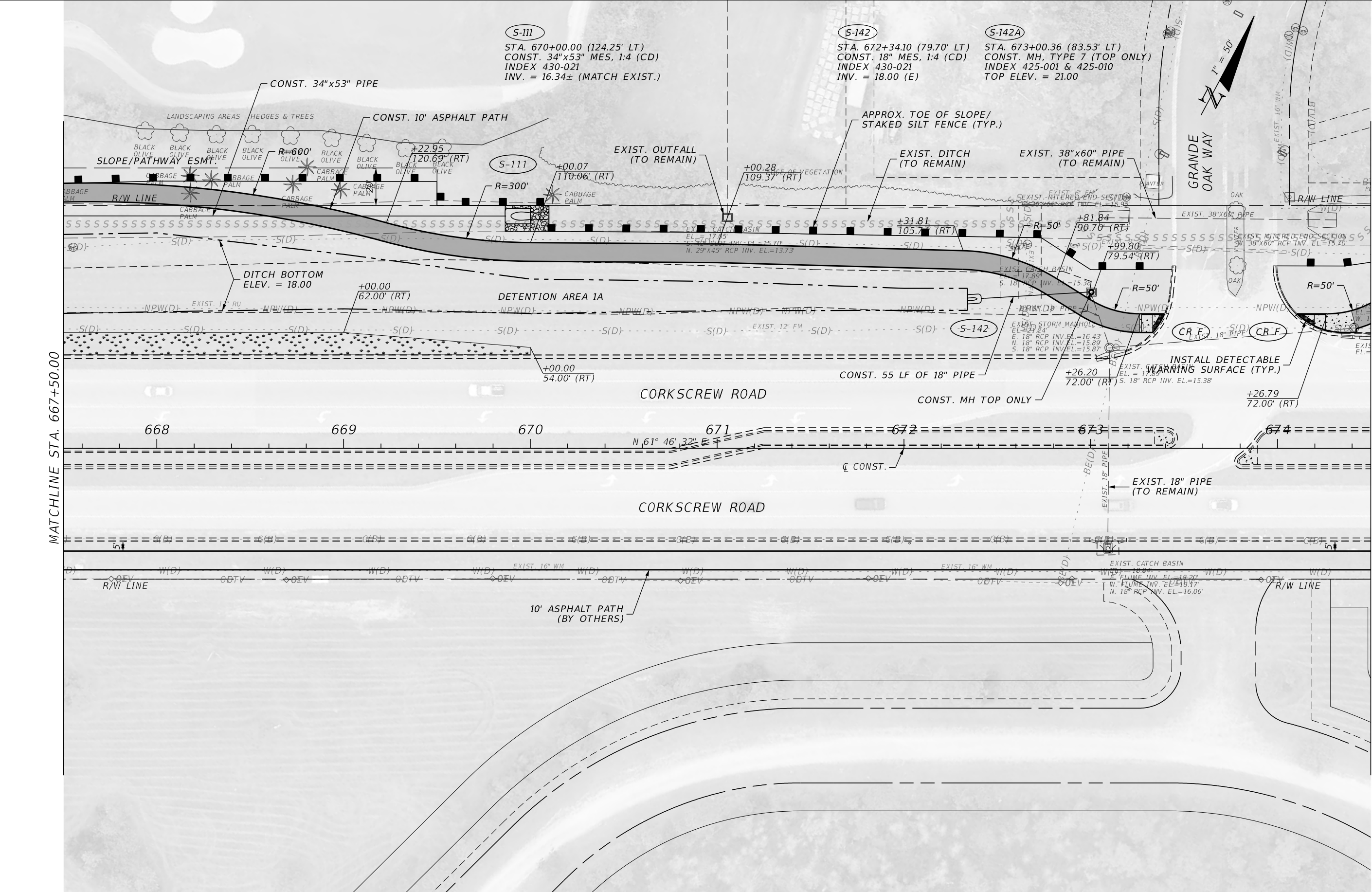
JOHNSON ENGINEERING
 2122 JOHNSON STREET
 FORT MYERS, FL 33901
 EB 642 & LB 642
 RYAN K. BELL, P.E. NO. 60010

VILLAGE OF ESTERO		
ROAD NO.	COUNTY	FINANCIAL PROJECT ID
	LEE	20203155-000

PLAN SHEET
 STA. 660+50 TO STA. 667+50

SHEET NO.
 10

THE OFFICIAL RECORD OF THIS SHEET IS THE ELECTRONIC FILE DIGITALLY SIGNED AND SEALED UNDER RULE 61G15-23.004, F.A.C.



MATCHLINE STA. 667+50.00

MATCHLINE STA. 674+50.00

REVISIONS			
DATE	DESCRIPTION	DATE	DESCRIPTION

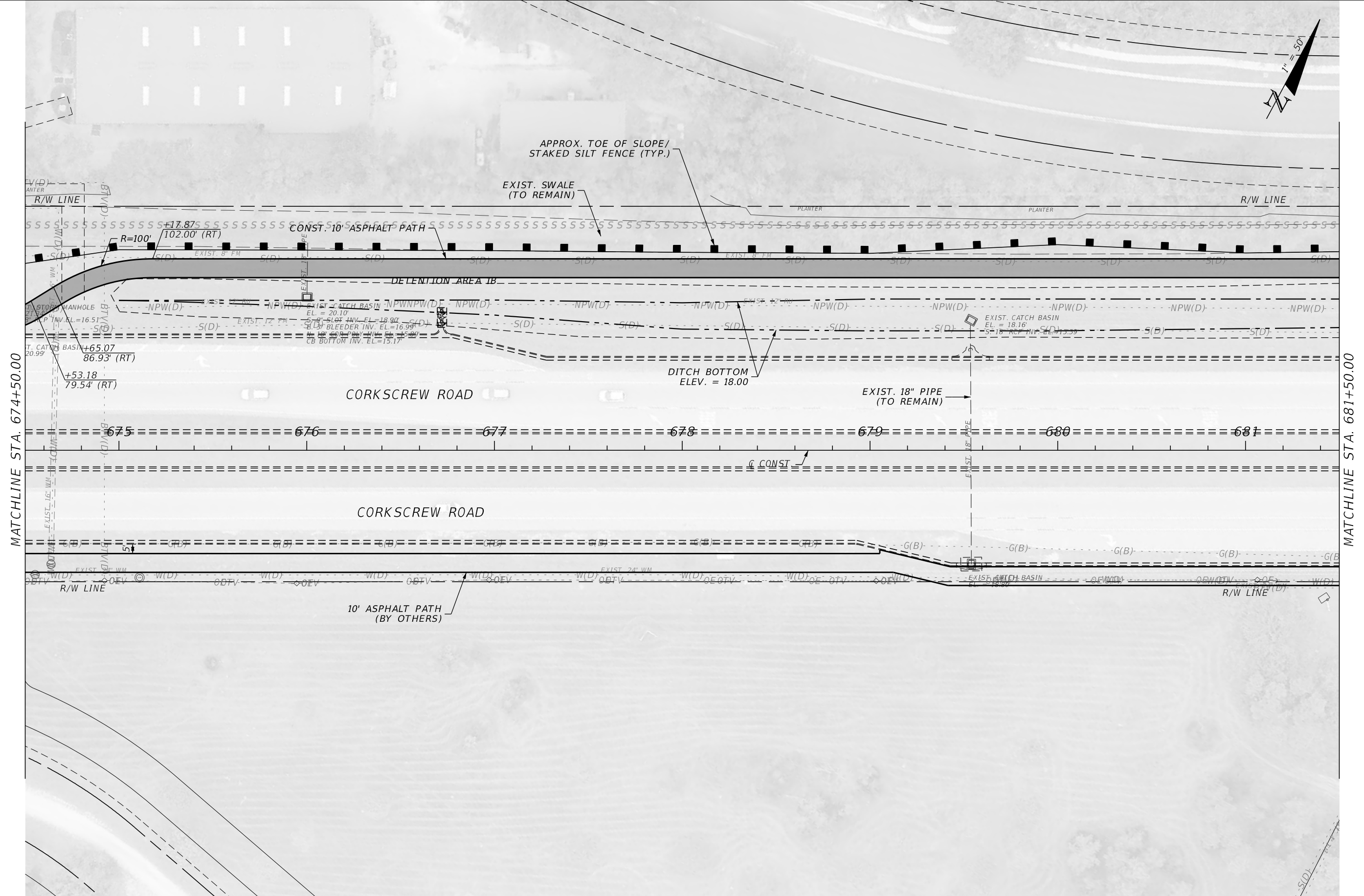
JOHNSON ENGINEERING
 2122 JOHNSON STREET
 FORT MYERS, FL 33901
 EB 642 & LB 642
 RYAN K. BELL, P.E. NO. 60010

VILLAGE OF ESTERO		
ROAD NO.	COUNTY	FINANCIAL PROJECT ID
	LEE	20203155-000

PLAN SHEET
STA. 667+50 TO STA. 674+50

SHEET NO.
11

THE OFFICIAL RECORD OF THIS SHEET IS THE ELECTRONIC FILE DIGITALLY SIGNED AND SEALED UNDER RULE 61G15-23.004, F.A.C.



MATCHLINE STA. 674+50.00

MATCHLINE STA. 681+50.00

REVISIONS			
DATE	DESCRIPTION	DATE	DESCRIPTION

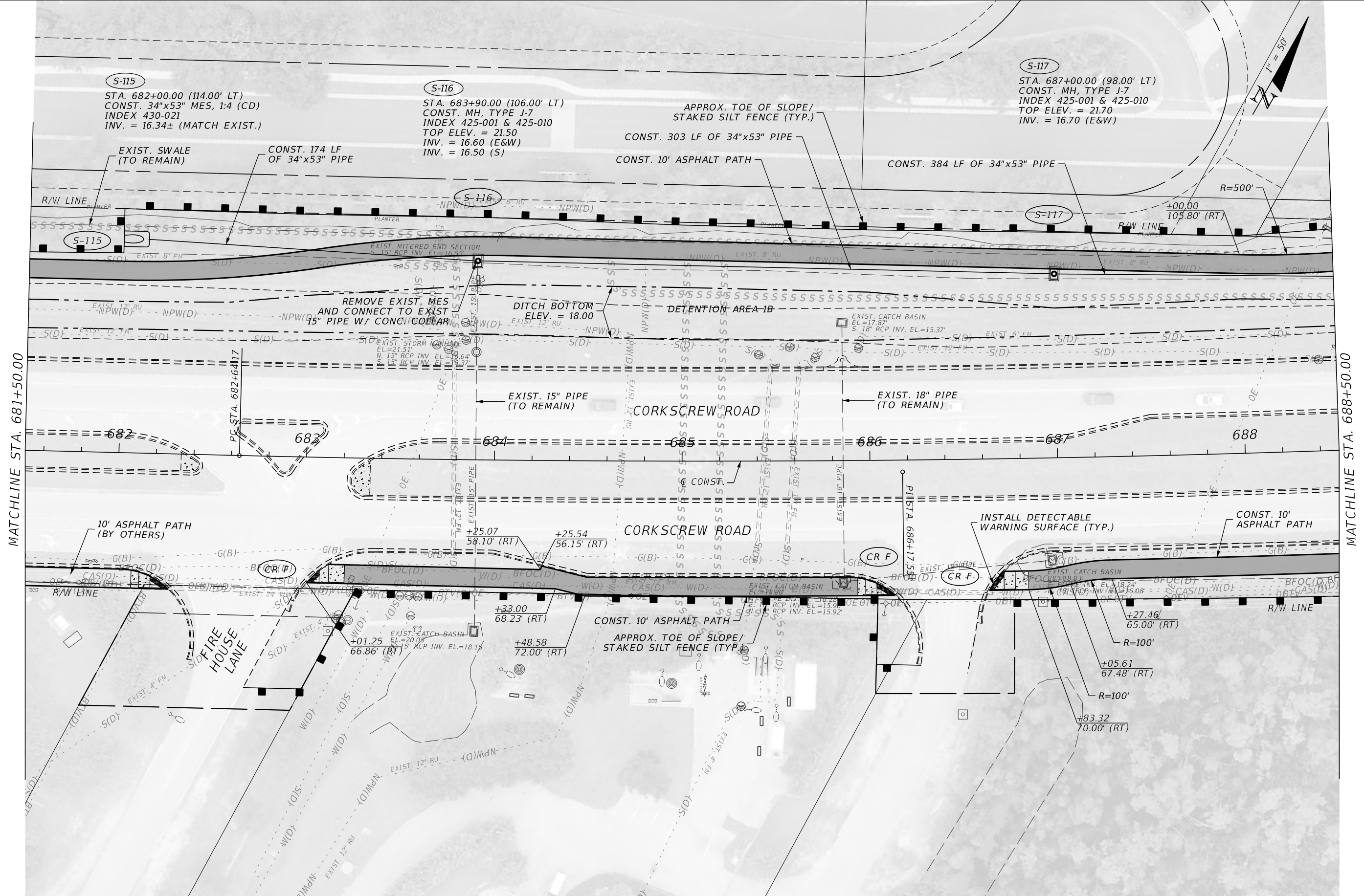
JOHNSON ENGINEERING
 2122 JOHNSON STREET
 FORT MYERS, FL 33901
 EB 642 & LB 642
 RYAN K. BELL, P.E. NO. 60010

VILLAGE OF ESTERO		
ROAD NO.	COUNTY	FINANCIAL PROJECT ID
	LEE	20203155-000

PLAN SHEET
STA. 674+50 TO STA. 681+50

SHEET NO.
12

THE OFFICIAL RECORD OF THIS SHEET IS THE ELECTRONIC FILE DIGITALLY SIGNED AND SEALED UNDER RULE 61G15-23.004, F.A.C.




MATCHLINE STA. 681+50.00

MATCHLINE STA. 688+50.00

S-115
 STA. 682+00.00 (114.00' LT)
 CONST. 34"x53" MES, 1:4 (CD)
 INDEX 430-021
 INV. = 16.34± (MATCH EXIST.)

S-116
 STA. 683+90.00 (106.00' LT)
 CONST. MH, TYPE J-7
 INDEX 425-001 & 425-010
 TOP ELEV. = 21.50
 INV. = 16.60 (E&W)
 INV. = 16.50 (S)

S-117
 STA. 687+00.00 (98.00' LT)
 CONST. MH, TYPE J-7
 INDEX 425-001 & 425-010
 TOP ELEV. = 21.70
 INV. = 16.70 (E&W)



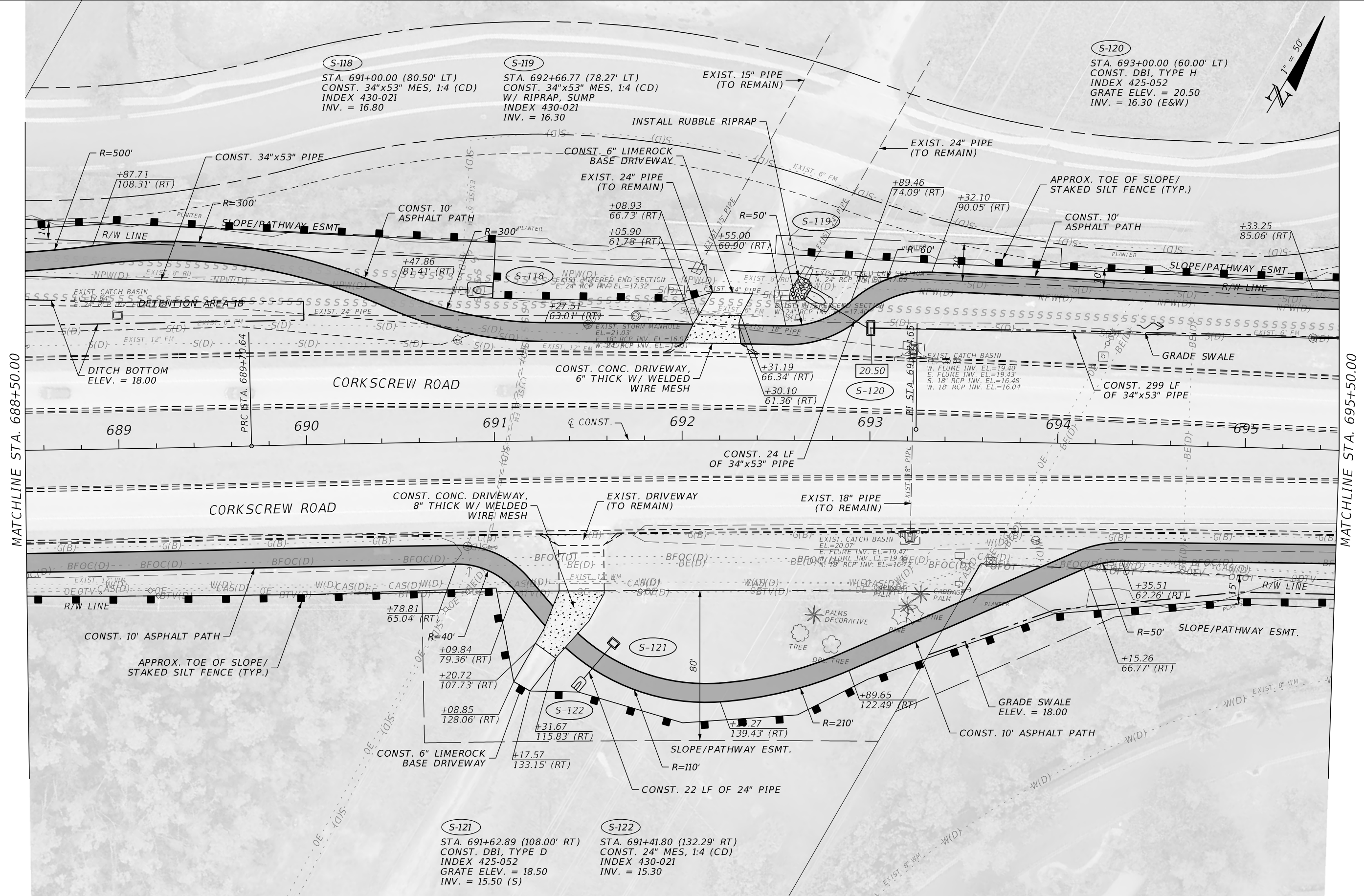
REVISIONS			
DATE	DESCRIPTION	DATE	DESCRIPTION

JOHNSON ENGINEERING
 2122 JOHNSON STREET
 FORT MYERS, FL 33901
 EB 642 & LB 642
 RYAN K. BELL, P.E. NO. 60010

VILLAGE OF ESTERO		
ROAD NO.	COUNTY	FINANCIAL PROJECT ID
	LEE	20203155-000

PLAN SHEET
 STA. 681+50 TO STA. 688+50

SHEET NO.
13



MATCHLINE STA. 688+50.00

MATCHLINE STA. 695+50.00

S-118
 STA. 691+00.00 (80.50' LT)
 CONST. 34"x53" MES, 1:4 (CD)
 INDEX 430-021
 INV. = 16.80

S-119
 STA. 692+66.77 (78.27' LT)
 CONST. 34"x53" MES, 1:4 (CD)
 W/ RIPRAP, SUMP
 INDEX 430-021
 INV. = 16.30

S-120
 STA. 693+00.00 (60.00' LT)
 CONST. DBI, TYPE H
 INDEX 425-052
 GRATE ELEV. = 20.50
 INV. = 16.30 (E&W)

S-121
 STA. 691+62.89 (108.00' RT)
 CONST. DBI, TYPE D
 INDEX 425-052
 GRATE ELEV. = 18.50
 INV. = 15.50 (S)

S-122
 STA. 691+41.80 (132.29' RT)
 CONST. 24" MES, 1:4 (CD)
 INDEX 430-021
 INV. = 15.30

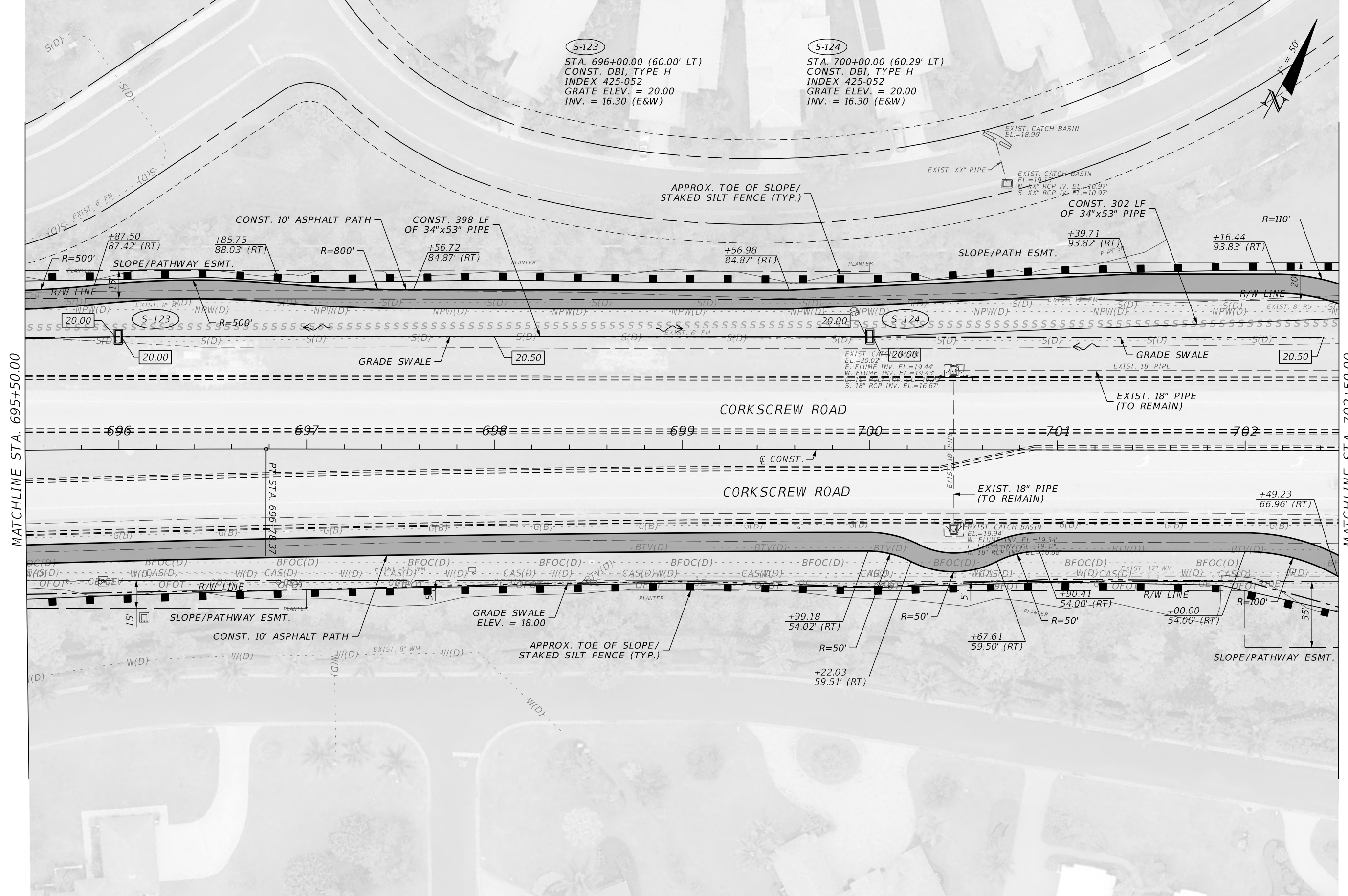
REVISIONS			
DATE	DESCRIPTION	DATE	DESCRIPTION

JOHNSON ENGINEERING
 2122 JOHNSON STREET
 FORT MYERS, FL 33901
 EB 642 & LB 642
 RYAN K. BELL, P.E. NO. 60010

VILLAGE OF ESTERO		
ROAD NO.	COUNTY	FINANCIAL PROJECT ID
	LEE	20203155-000

PLAN SHEET
 STA. 688+50 TO STA. 695+50

SHEET NO.
14



MATCHLINE STA. 695+50.00

MATCHLINE STA. 702+50.00

REVISIONS			
DATE	DESCRIPTION	DATE	DESCRIPTION

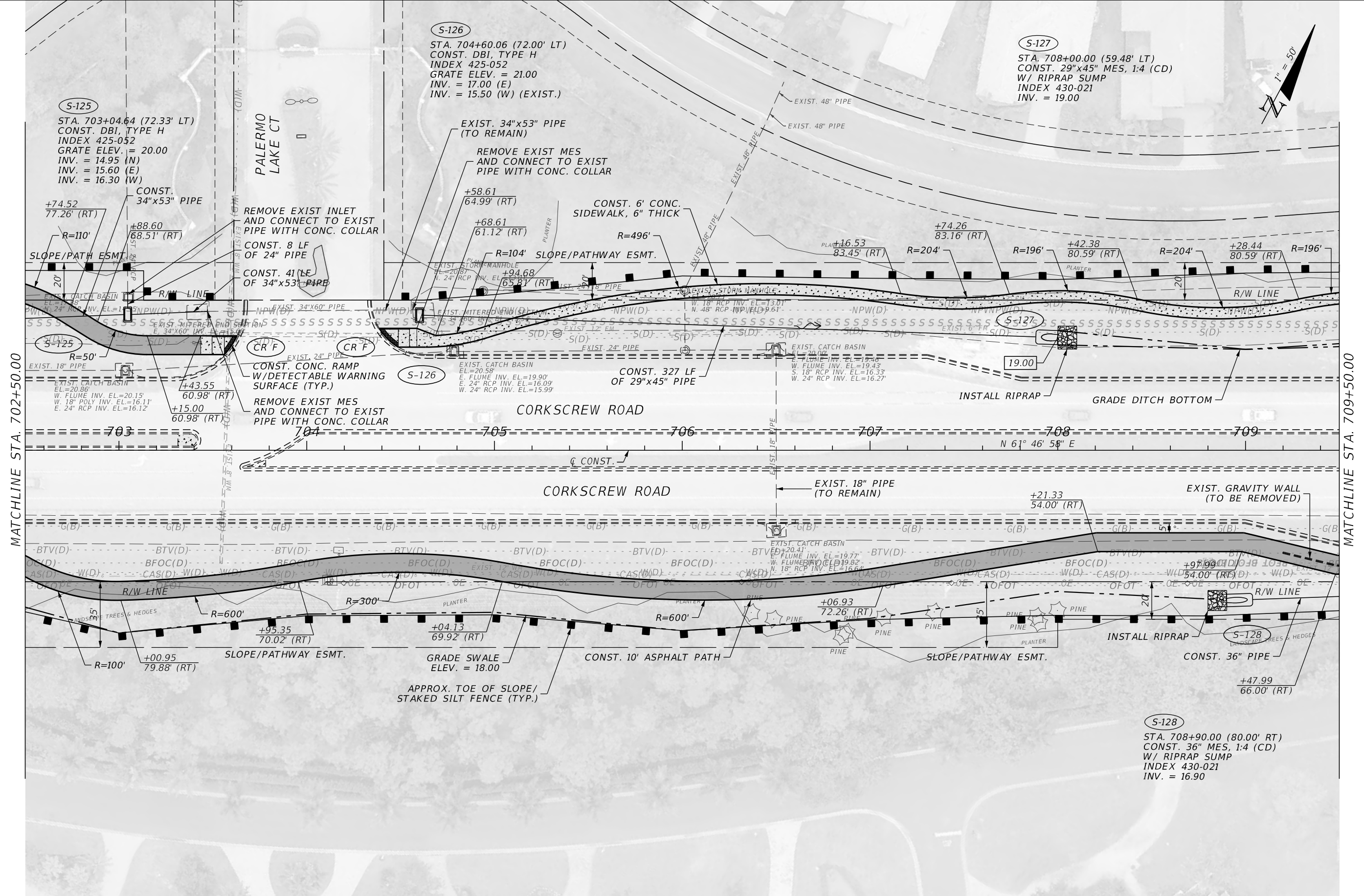
JOHNSON ENGINEERING
 2122 JOHNSON STREET
 FORT MYERS, FL 33901
 EB 642 & LB 642
 RYAN K. BELL, P.E. NO. 60010

VILLAGE OF ESTERO		
ROAD NO.	COUNTY	FINANCIAL PROJECT ID
	LEE	20203155-000

PLAN SHEET
STA. 695+50 TO STA. 702+50

SHEET NO.
15

THE OFFICIAL RECORD OF THIS SHEET IS THE ELECTRONIC FILE DIGITALLY SIGNED AND SEALED UNDER RULE 61G15-23.004, F.A.C.



MATCHLINE STA. 702+50.00

MATCHLINE STA. 709+50.00

REVISIONS			
DATE	DESCRIPTION	DATE	DESCRIPTION

JOHNSON ENGINEERING
 2122 JOHNSON STREET
 FORT MYERS, FL 33901
 EB 642 & LB 642
 RYAN K. BELL, P.E. NO. 60010

VILLAGE OF ESTERO		
ROAD NO.	COUNTY	FINANCIAL PROJECT ID
	LEE	20203155-000

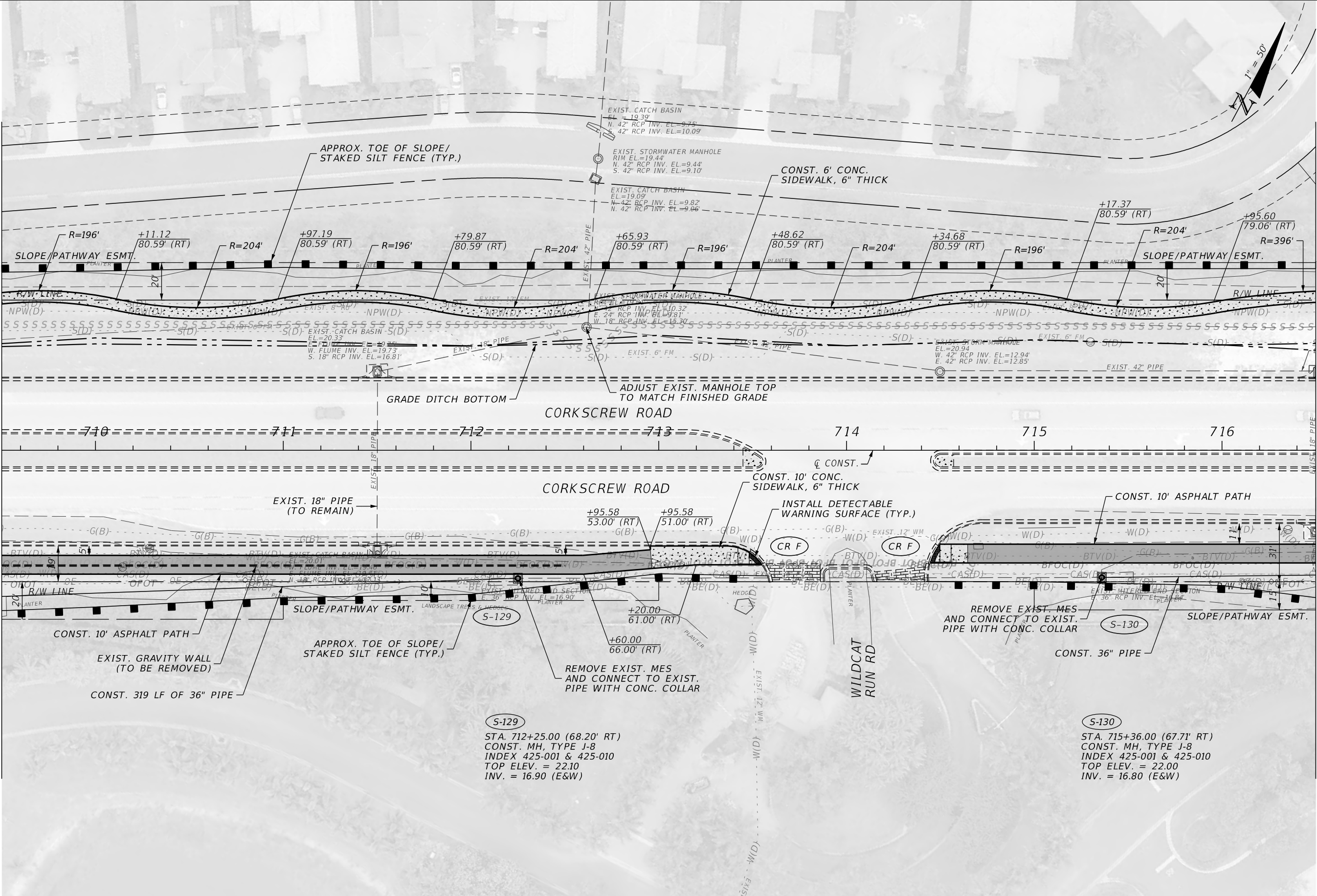
PLAN SHEET
STA. 702+50 TO STA. 709+50

SHEET NO.
16

THE OFFICIAL RECORD OF THIS SHEET IS THE ELECTRONIC FILE DIGITALLY SIGNED AND SEALED UNDER RULE 61G15-23.004, F.A.C.

MATCHLINE STA. 709+50.00

MATCHLINE STA. 716+50.00



S-129

STA. 712+25.00 (68.20' RT)
 CONST. MH, TYPE J-8
 INDEX 425-001 & 425-010
 TOP ELEV. = 22.10
 INV. = 16.90 (E&W)

S-130

STA. 715+36.00 (67.71' RT)
 CONST. MH, TYPE J-8
 INDEX 425-001 & 425-010
 TOP ELEV. = 22.00
 INV. = 16.80 (E&W)

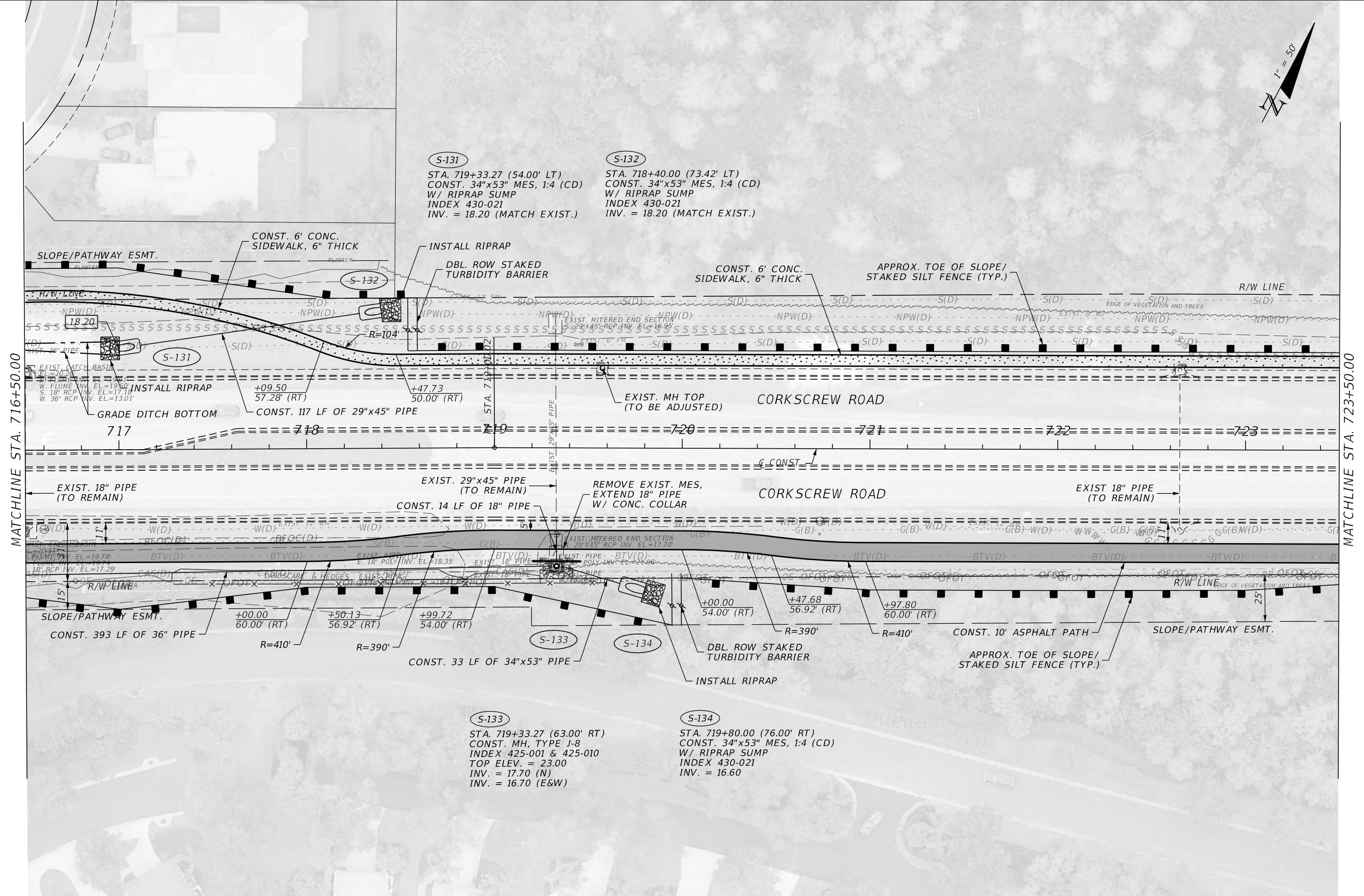
REVISIONS			
DATE	DESCRIPTION	DATE	DESCRIPTION

JOHNSON ENGINEERING
 2122 JOHNSON STREET
 FORT MYERS, FL 33901
 EB 642 & LB 642
 RYAN K. BELL, P.E. NO. 60010

VILLAGE OF ESTERO		
ROAD NO.	COUNTY	FINANCIAL PROJECT ID
	LEE	20203155-000

PLAN SHEET
 STA. 709+50 TO STA. 716+50

SHEET NO.
17



MATCHLINE STA. 716+50.00

MATCHLINE STA. 723+50.00

S-131
 STA. 719+33.27 (54.00' LT)
 CONST. 34"x53" MES, 1:4 (CD)
 W/ RIPRAP SUMP
 INDEX 430-021
 INV. = 18.20 (MATCH EXIST.)

S-132
 STA. 718+40.00 (73.42' LT)
 CONST. 34"x53" MES, 1:4 (CD)
 W/ RIPRAP SUMP
 INDEX 430-021
 INV. = 18.20 (MATCH EXIST.)

S-133
 STA. 719+33.27 (63.00' RT)
 CONST. MH, TYPE J-8
 INDEX 425-001 & 425-010
 TOP ELEV. = 23.00
 INV. = 17.70 (N)
 INV. = 16.70 (E&W)

S-134
 STA. 719+80.00 (76.00' RT)
 CONST. 34"x53" MES, 1:4 (CD)
 W/ RIPRAP SUMP
 INDEX 430-021
 INV. = 16.60

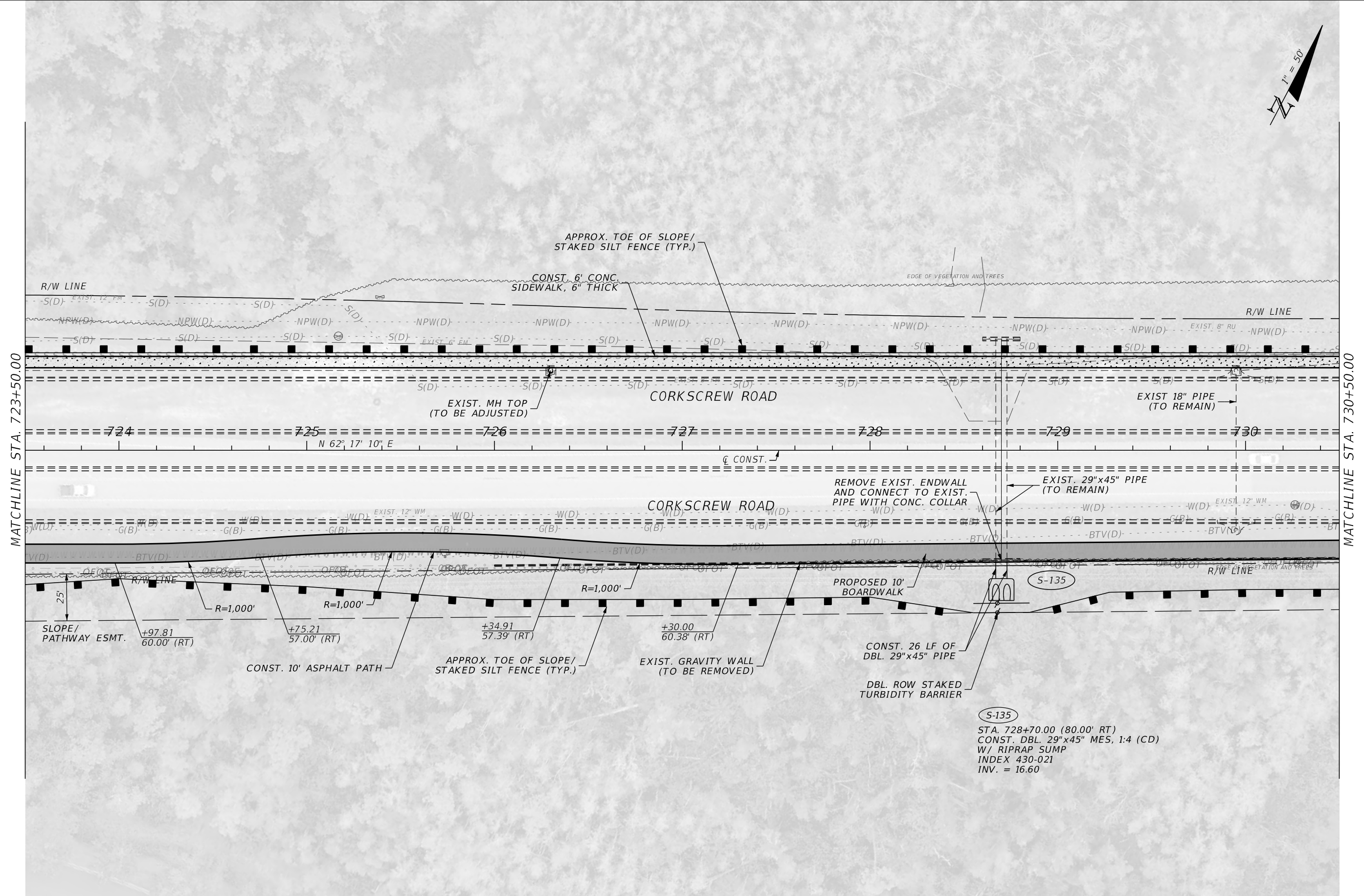
REVISIONS			
DATE	DESCRIPTION	DATE	DESCRIPTION

JOHNSON ENGINEERING
 2122 JOHNSON STREET
 FORT MYERS, FL 33901
 EB 642 & LB 642
 RYAN K. BELL, P.E. NO. 60010

VILLAGE OF ESTERO		
ROAD NO.	COUNTY	FINANCIAL PROJECT ID
	LEE	20203155-000

PLAN SHEET
STA. 716+50 TO STA. 723+50

SHEET NO.
18



MATCHLINE STA. 723+50.00

MATCHLINE STA. 730+50.00

S-135
 STA. 728+70.00 (80.00' RT)
 CONST. DBL. 29"x45" MES, 1:4 (CD)
 W/ RIPRAP SUMP
 INDEX 430-021
 INV. = 16.60

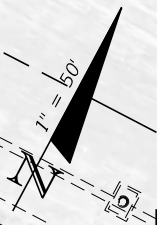
REVISIONS			
DATE	DESCRIPTION	DATE	DESCRIPTION

JOHNSON ENGINEERING
 2122 JOHNSON STREET
 FORT MYERS, FL 33901
 EB 642 & LB 642
 RYAN K. BELL, P.E. NO. 60010

VILLAGE OF ESTERO		
ROAD NO.	COUNTY	FINANCIAL PROJECT ID
	LEE	20203155-000

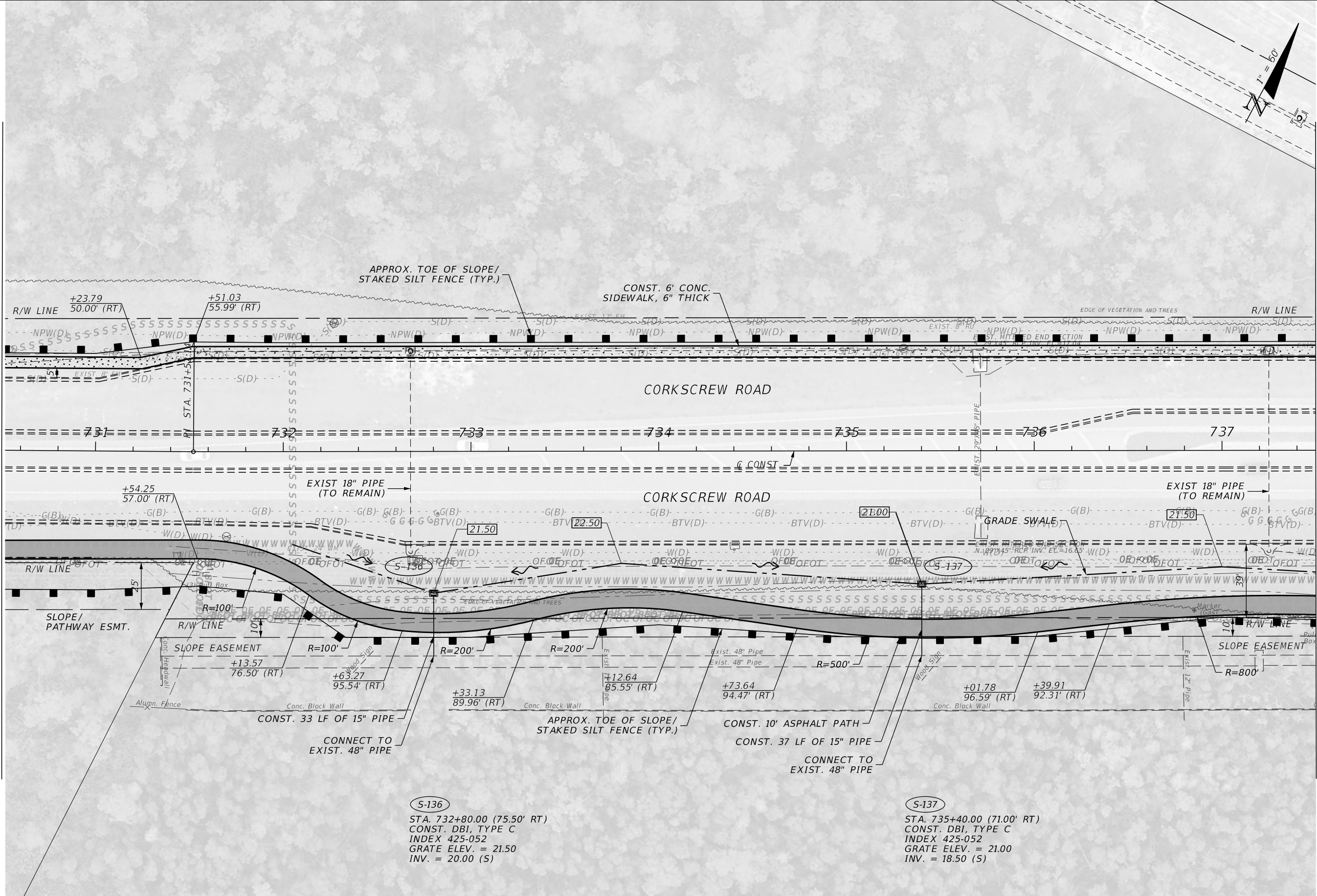
PLAN SHEET
STA. 723+50 TO STA. 730+50

SHEET NO.
 19



MATCHLINE STA. 730+50.00

MATCHLINE STA. 737+50.00



S-136
 STA. 732+80.00 (75.50' RT)
 CONST. DBI, TYPE C
 INDEX 425-052
 GRATE ELEV. = 21.50
 INV. = 20.00 (S)

S-137
 STA. 735+40.00 (71.00' RT)
 CONST. DBI, TYPE C
 INDEX 425-052
 GRATE ELEV. = 21.00
 INV. = 18.50 (S)

REVISIONS			
DATE	DESCRIPTION	DATE	DESCRIPTION

JOHNSON ENGINEERING
 2122 JOHNSON STREET
 FORT MYERS, FL 33901
 EB 642 & LB 642
 RYAN K. BELL, P.E. NO. 60010

VILLAGE OF ESTERO		
ROAD NO.	COUNTY	FINANCIAL PROJECT ID
	LEE	20203155-000

PLAN SHEET
STA. 730+50 TO STA. 737+50

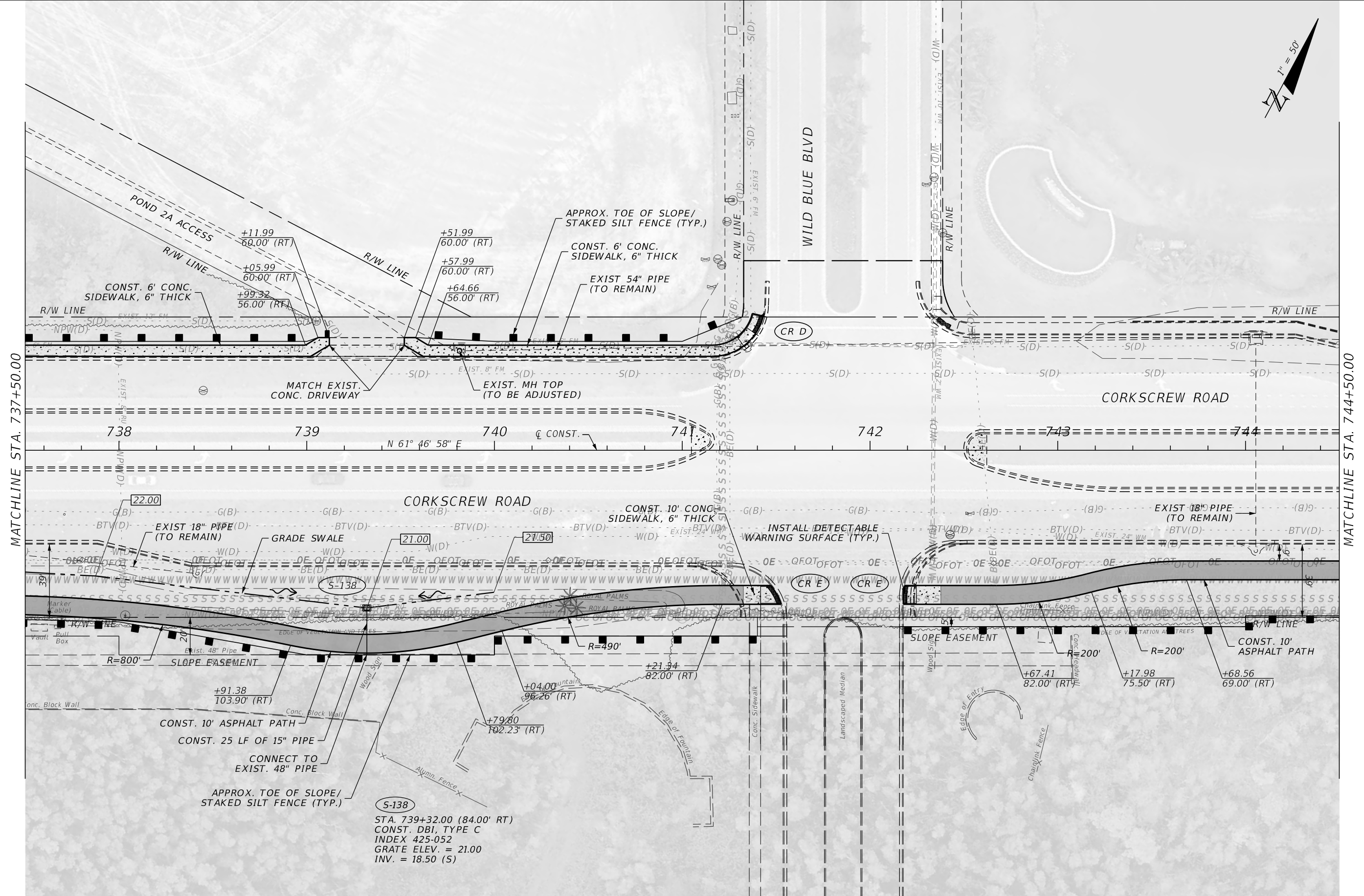
SHEET NO.
20

THE OFFICIAL RECORD OF THIS SHEET IS THE ELECTRONIC FILE DIGITALLY SIGNED AND SEALED UNDER RULE 61G15-23.004, F.A.C.



MATCHLINE STA. 737+50.00

MATCHLINE STA. 744+50.00



S-138
 STA. 739+32.00 (84.00' RT)
 CONST. DBI, TYPE C
 INDEX 425-052
 GRATE ELEV. = 21.00
 INV. = 18.50 (S)

REVISIONS			
DATE	DESCRIPTION	DATE	DESCRIPTION

JOHNSON ENGINEERING
 2122 JOHNSON STREET
 FORT MYERS, FL 33901
 EB 642 & LB 642
 RYAN K. BELL, P.E. NO. 60010

VILLAGE OF ESTERO		
ROAD NO.	COUNTY	FINANCIAL PROJECT ID
	LEE	20203155-000

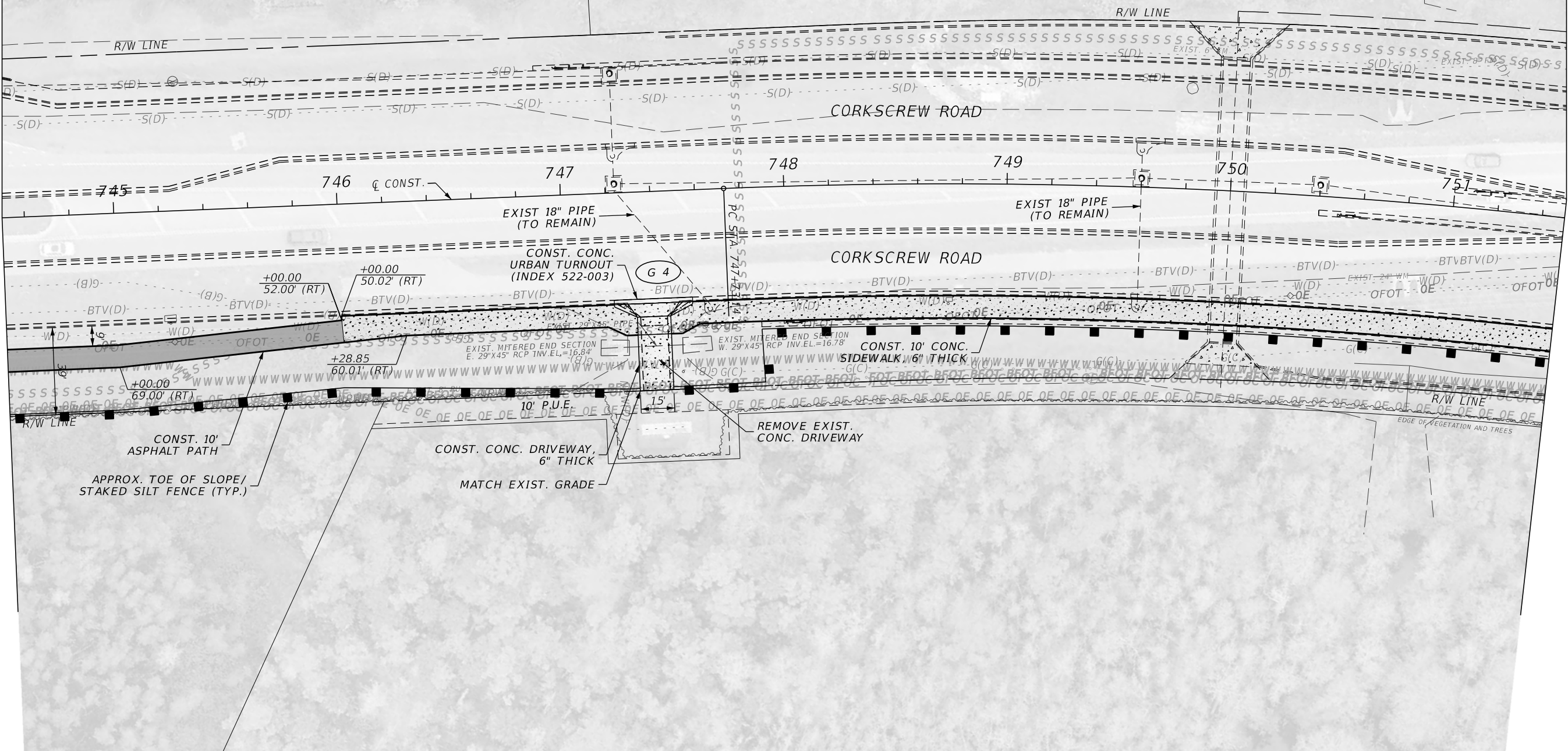
PLAN SHEET
 STA. 737+50 TO STA. 744+50

SHEET NO.
 21



MATCHLINE STA. 744+50.00

MATCHLINE STA. 751+50.00



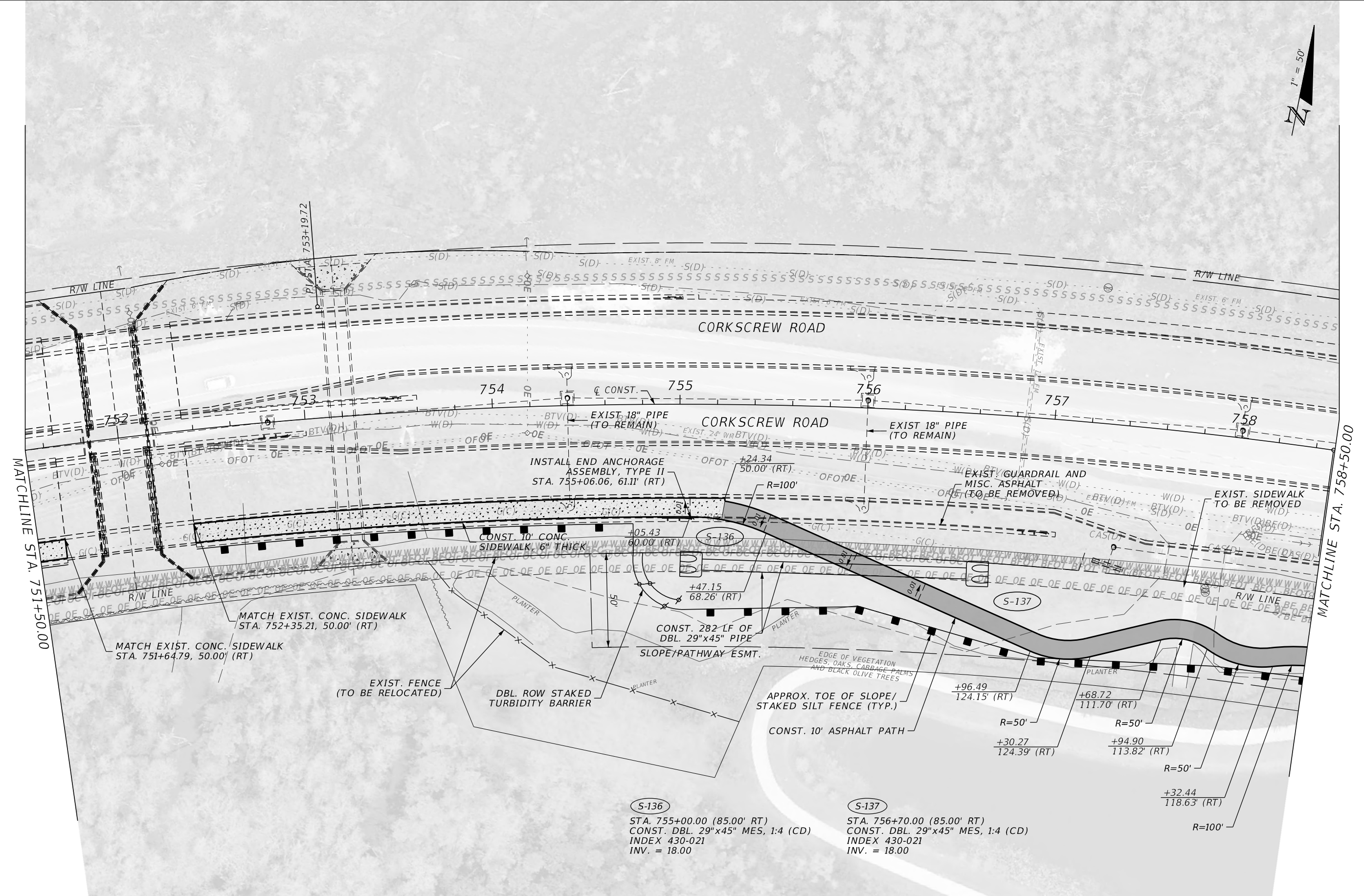
REVISIONS			
DATE	DESCRIPTION	DATE	DESCRIPTION

JOHNSON ENGINEERING
 2122 JOHNSON STREET
 FORT MYERS, FL 33901
 EB 642 & LB 642
 RYAN K. BELL, P.E. NO. 60010

VILLAGE OF ESTERO		
ROAD NO.	COUNTY	FINANCIAL PROJECT ID
	LEE	20203155-000

PLAN SHEET
 STA. 744+50 TO STA. 751+50

SHEET NO.
 22



REVISIONS			
DATE	DESCRIPTION	DATE	DESCRIPTION


JOHNSON ENGINEERING
 2122 JOHNSON STREET
 FORT MYERS, FL 33901
 EB 642 & LB 642
 RYAN K. BELL, P.E. NO. 60010

VILLAGE OF ESTERO		
ROAD NO.	COUNTY	FINANCIAL PROJECT ID
	LEE	20203155-000

PLAN SHEET
STA. 751+50 TO STA. 758+50

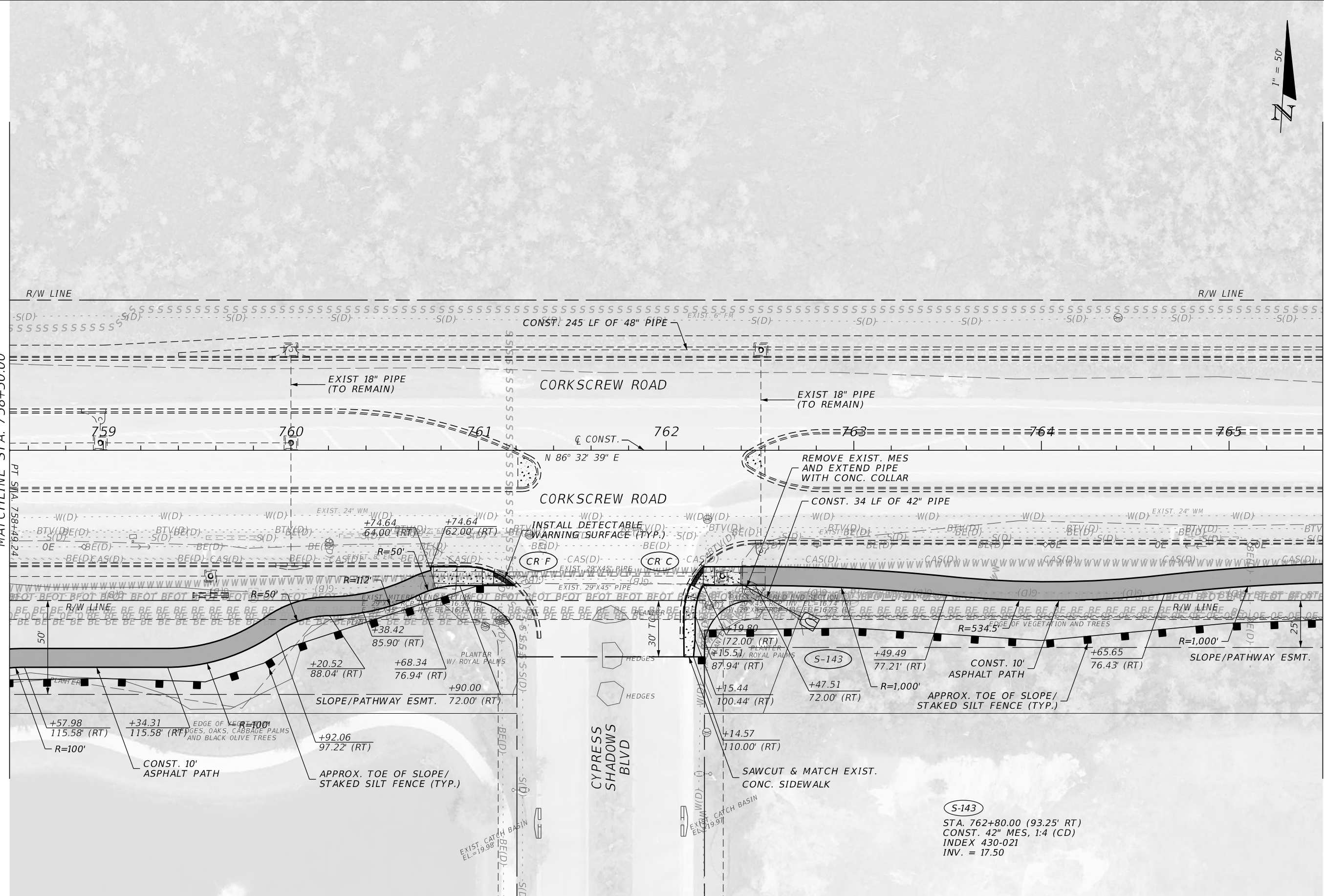
SHEET NO.
23

THE OFFICIAL RECORD OF THIS SHEET IS THE ELECTRONIC FILE DIGITALLY SIGNED AND SEALED UNDER RULE 61G15-23.004, F.A.C.



MATCHLINE STA. 758+50.00

MATCHLINE STA. 765+50.00



REVISIONS			
DATE	DESCRIPTION	DATE	DESCRIPTION

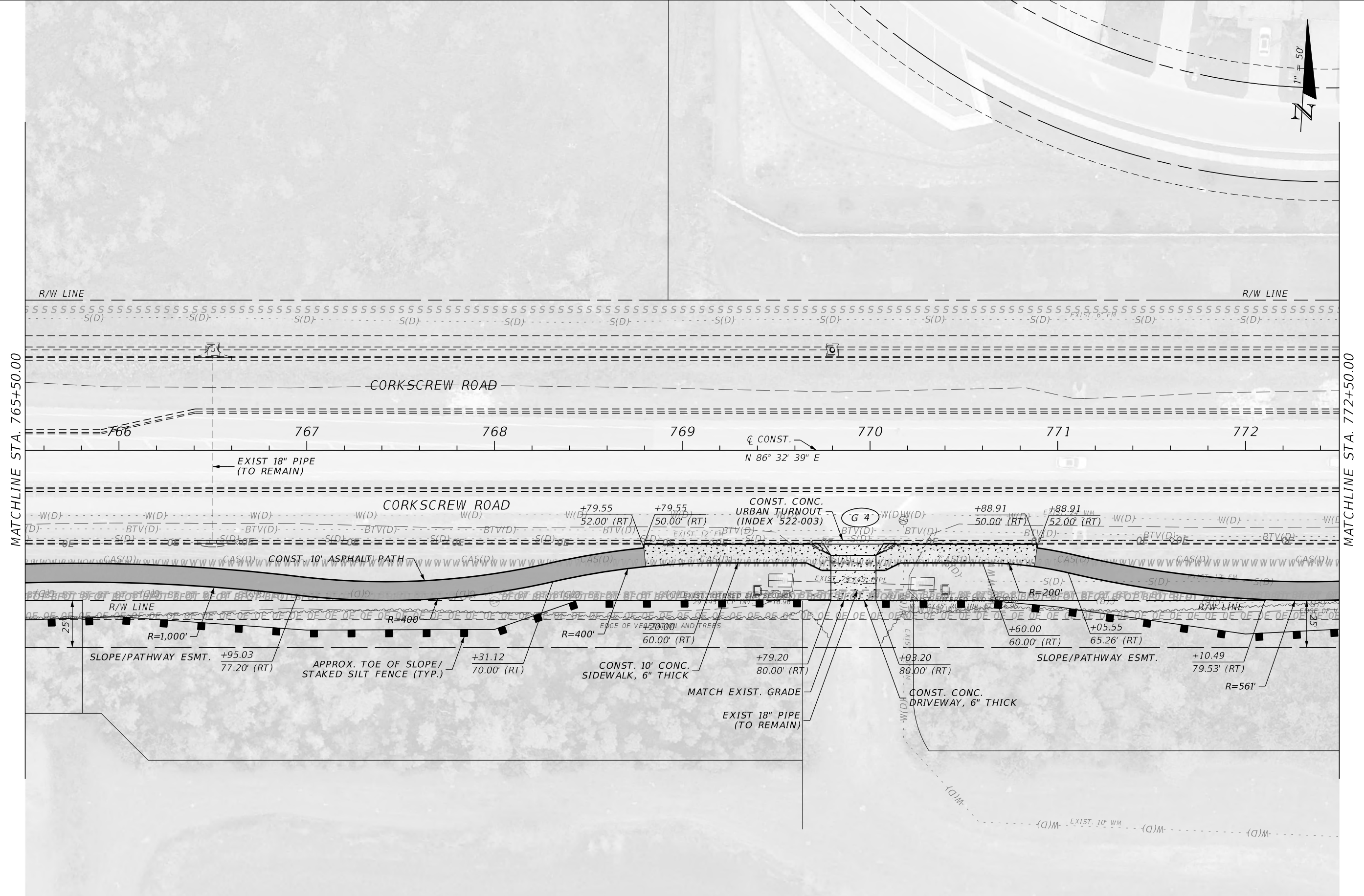

JOHNSON ENGINEERING
 2122 JOHNSON STREET
 FORT MYERS, FL 33901
 EB 642 & LB 642
 RYAN K. BELL, P.E. NO. 60010

VILLAGE OF ESTERO		
ROAD NO.	COUNTY	FINANCIAL PROJECT ID
	LEE	20203155-000

PLAN SHEET
STA. 758+50 TO STA. 765+50

SHEET NO.
24

THE OFFICIAL RECORD OF THIS SHEET IS THE ELECTRONIC FILE DIGITALLY SIGNED AND SEALED UNDER RULE 61G15-23.004, F.A.C.



MATCHLINE STA. 765+50.00

MATCHLINE STA. 772+50.00

REVISIONS			
DATE	DESCRIPTION	DATE	DESCRIPTION

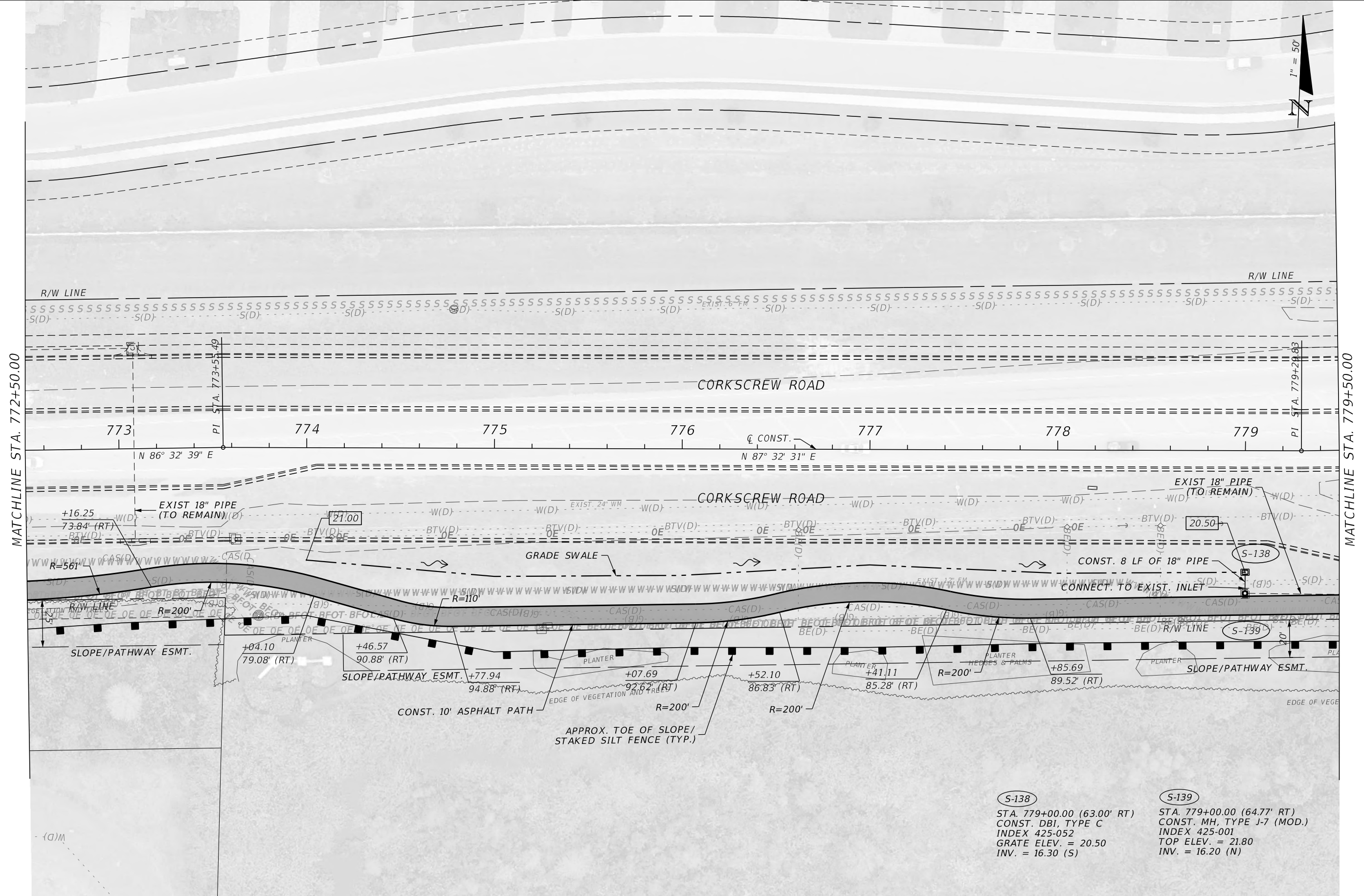
JOHNSON ENGINEERING
 2122 JOHNSON STREET
 FORT MYERS, FL 33901
 EB 642 & LB 642
 RYAN K. BELL, P.E. NO. 60010

VILLAGE OF ESTERO		
ROAD NO.	COUNTY	FINANCIAL PROJECT ID
	LEE	20203155-000

PLAN SHEET
STA. 765+50 TO STA. 772+50

SHEET NO.
25

THE OFFICIAL RECORD OF THIS SHEET IS THE ELECTRONIC FILE DIGITALLY SIGNED AND SEALED UNDER RULE 61G15-23.004, F.A.C.



MATCHLINE STA. 772+50.00

MATCHLINE STA. 779+50.00

- S-138**
 STA. 779+00.00 (63.00' RT)
 CONST. DBI, TYPE C
 INDEX 425-052
 GRATE ELEV. = 20.50
 INV. = 16.30 (S)
- S-139**
 STA. 779+00.00 (64.77' RT)
 CONST. MH, TYPE J-7 (MOD.)
 INDEX 425-001
 TOP ELEV. = 21.80
 INV. = 16.20 (N)

REVISIONS			
DATE	DESCRIPTION	DATE	DESCRIPTION

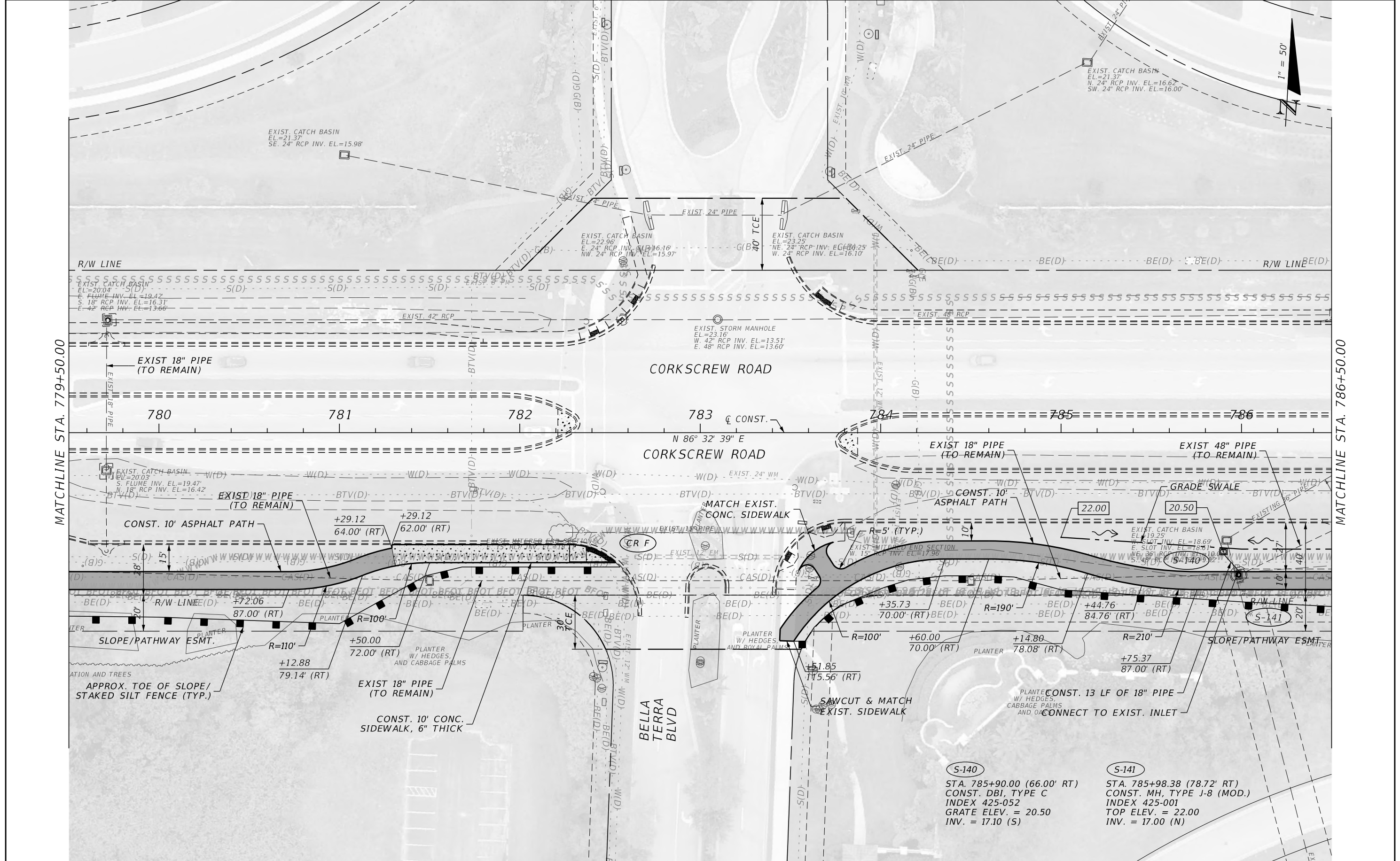
JOHNSON ENGINEERING
 2122 JOHNSON STREET
 FORT MYERS, FL 33901
 EB 642 & LB 642
 RYAN K. BELL, P.E. NO. 60010

VILLAGE OF ESTERO		
ROAD NO.	COUNTY	FINANCIAL PROJECT ID
	LEE	20203155-000

PLAN SHEET
STA. 772+50 TO STA. 779+50

SHEET NO.
 26

THE OFFICIAL RECORD OF THIS SHEET IS THE ELECTRONIC FILE DIGITALLY SIGNED AND SEALED UNDER RULE 61G15-23.004, F.A.C.



MATCHLINE STA. 779+50.00

MATCHLINE STA. 786+50.00



S-140
 STA. 785+90.00 (66.00' RT)
 CONST. DBI, TYPE C
 INDEX 425-052
 GRATE ELEV. = 20.50
 INV. = 17.10 (S)

S-141
 STA. 785+98.38 (78.72' RT)
 CONST. MH, TYPE J-8 (MOD.)
 INDEX 425-001
 TOP ELEV. = 22.00
 INV. = 17.00 (N)

REVISIONS			
DATE	DESCRIPTION	DATE	DESCRIPTION

JOHNSON ENGINEERING
 2122 JOHNSON STREET
 FORT MYERS, FL 33901
 EB 642 & LB 642
 RYAN K. BELL, P.E. NO. 60010

VILLAGE OF ESTERO		
ROAD NO.	COUNTY	FINANCIAL PROJECT ID
	LEE	20203155-000

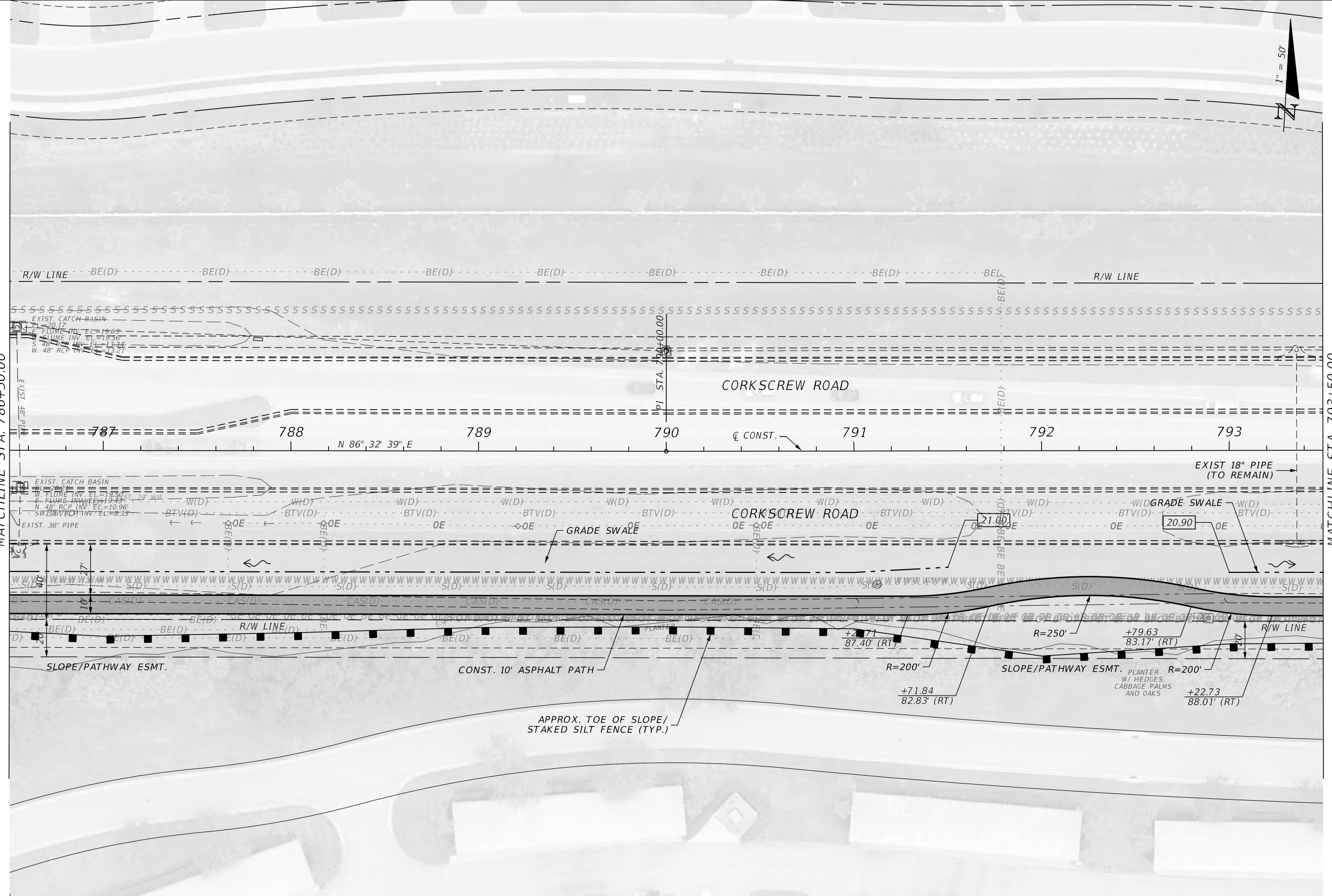
PLAN SHEET
STA. 779+50 TO STA. 786+50

SHEET NO.
 27



MATCHLINE STA. 786+50.00

MATCHLINE STA. 793+50.00



REVISIONS			
DATE	DESCRIPTION	DATE	DESCRIPTION

JOHNSON ENGINEERING
 2122 JOHNSON STREET
 FORT MYERS, FL 33901
 EB 642 & LB 642
 RYAN K. BELL, P.E. NO. 60010

VILLAGE OF ESTERO		
ROAD NO.	COUNTY	FINANCIAL PROJECT ID
	LEE	20203155-000


PLAN SHEET
STA. 786+50 TO STA. 793+50

SHEET NO.
28

THE OFFICIAL RECORD OF THIS SHEET IS THE ELECTRONIC FILE DIGITALLY SIGNED AND SEALED UNDER RULE 61G15-23.004, F.A.C.



MATCHLINE STA. 793+50.00



REVISIONS			
DATE	DESCRIPTION	DATE	DESCRIPTION

JOHNSON ENGINEERING
 2122 JOHNSON STREET
 FORT MYERS, FL 33901
 EB 642 & LB 642
 RYAN K. BELL, P.E. NO. 60010

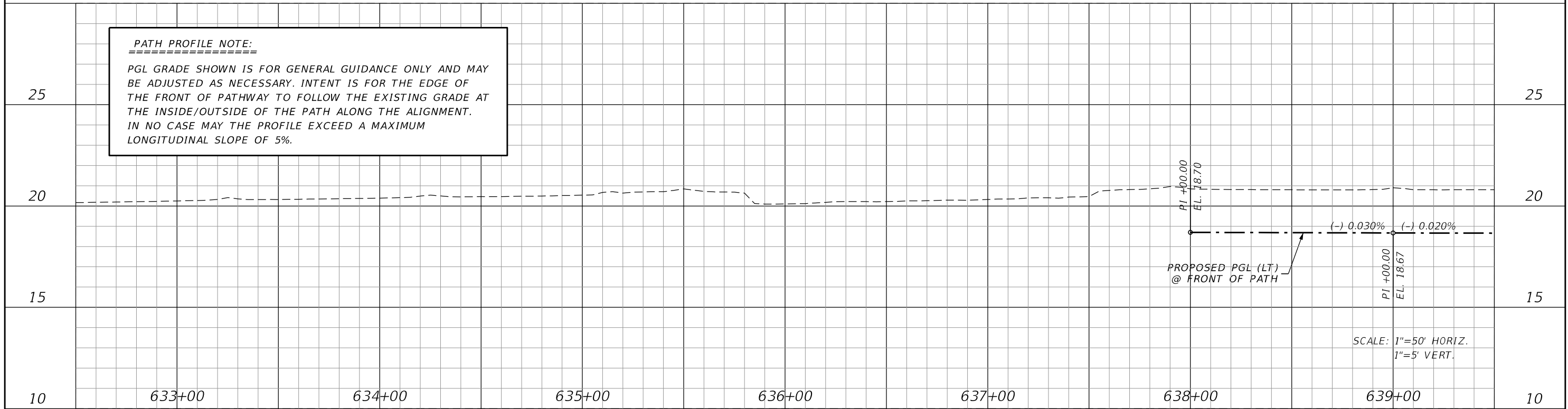
VILLAGE OF ESTERO		
ROAD NO.	COUNTY	FINANCIAL PROJECT ID
	LEE	20203155-000

PLAN SHEET
STA. 793+50 TO STA. 800+66.88

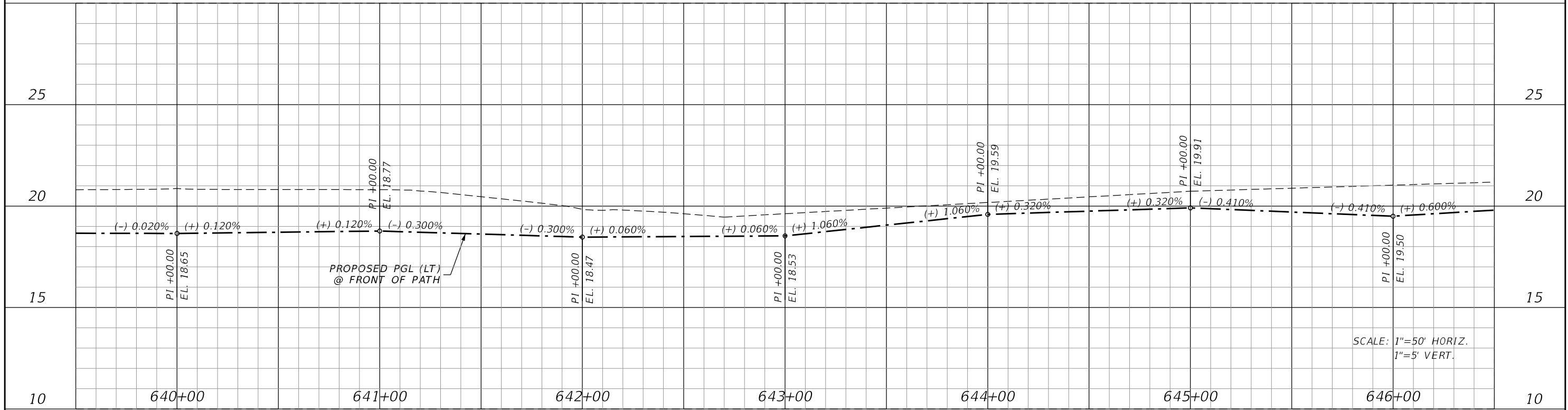
SHEET NO.
29

THE OFFICIAL RECORD OF THIS SHEET IS THE ELECTRONIC FILE DIGITALLY SIGNED AND SEALED UNDER RULE 61G15-23.004, F.A.C.

PATH PROFILE NOTE:
 =====
 PGL GRADE SHOWN IS FOR GENERAL GUIDANCE ONLY AND MAY BE ADJUSTED AS NECESSARY. INTENT IS FOR THE EDGE OF THE FRONT OF PATHWAY TO FOLLOW THE EXISTING GRADE AT THE INSIDE/OUTSIDE OF THE PATH ALONG THE ALIGNMENT. IN NO CASE MAY THE PROFILE EXCEED A MAXIMUM LONGITUDINAL SLOPE OF 5%.



SCALE: 1"=50' HORIZ.
 1"=5' VERT.



SCALE: 1"=50' HORIZ.
 1"=5' VERT.

REVISIONS			
DATE	DESCRIPTION	DATE	DESCRIPTION

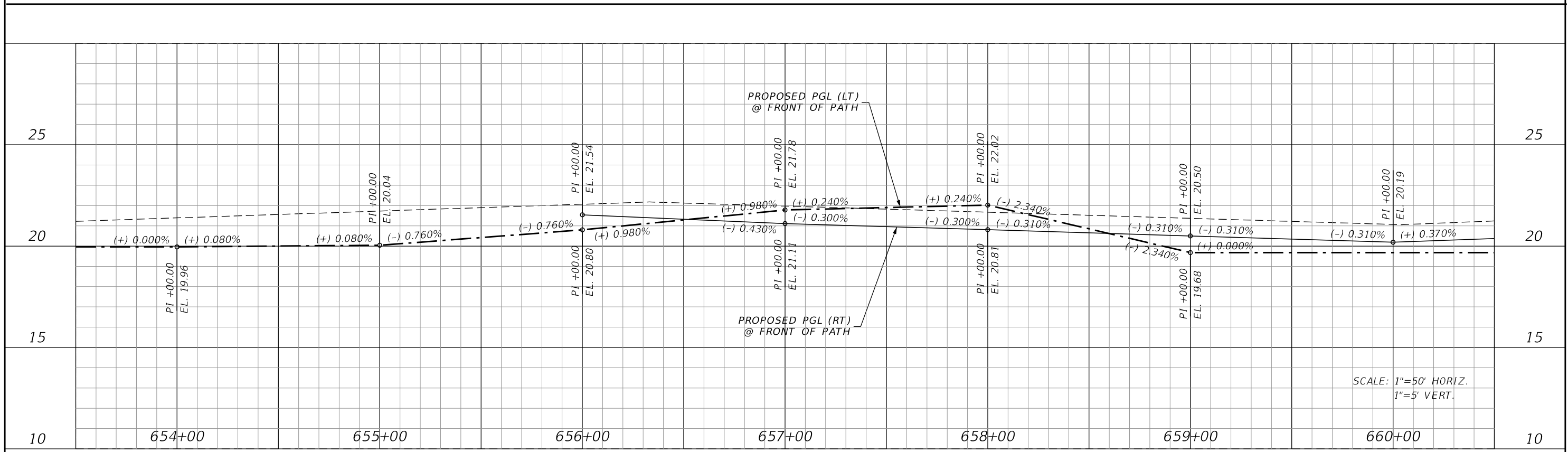
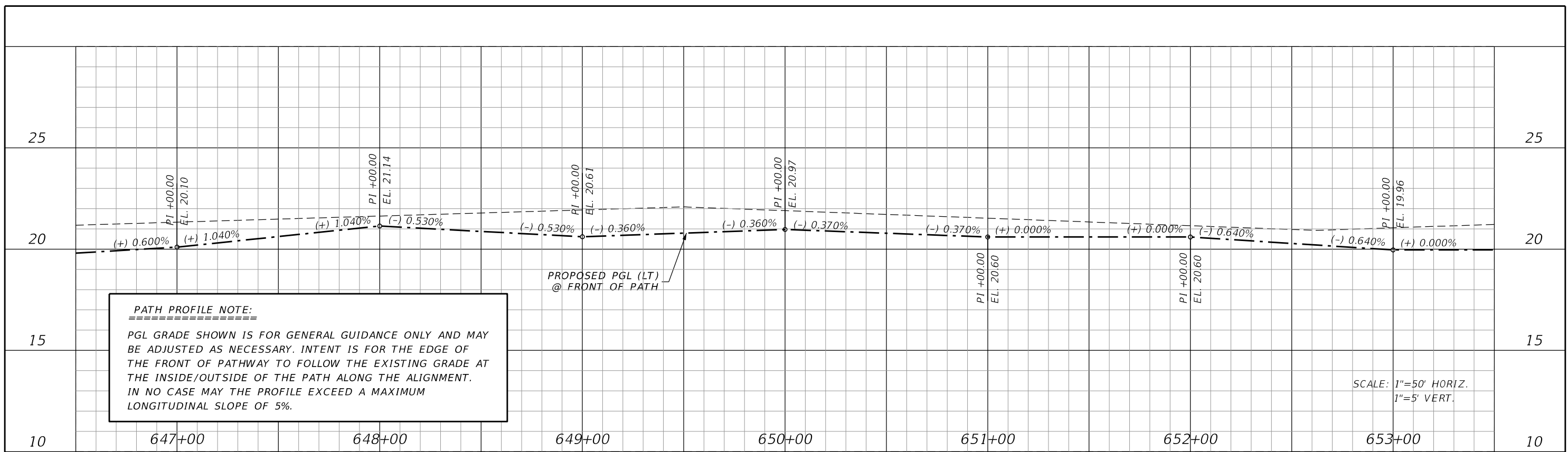
JOHNSON ENGINEERING
 2122 JOHNSON STREET
 FORT MYERS, FL 33901
 EB 642 & LB 642
 RYAN K. BELL, P.E. NO. 60010

VILLAGE OF ESTERO		
ROAD NO.	COUNTY	FINANCIAL PROJECT ID
	LEE	20203155-000

PROFILE SHEET

SHEET NO.
30

THE OFFICIAL RECORD OF THIS SHEET IS THE ELECTRONIC FILE DIGITALLY SIGNED AND SEALED UNDER RULE 61G15-23.004, F.A.C.



REVISIONS			
DATE	DESCRIPTION	DATE	DESCRIPTION

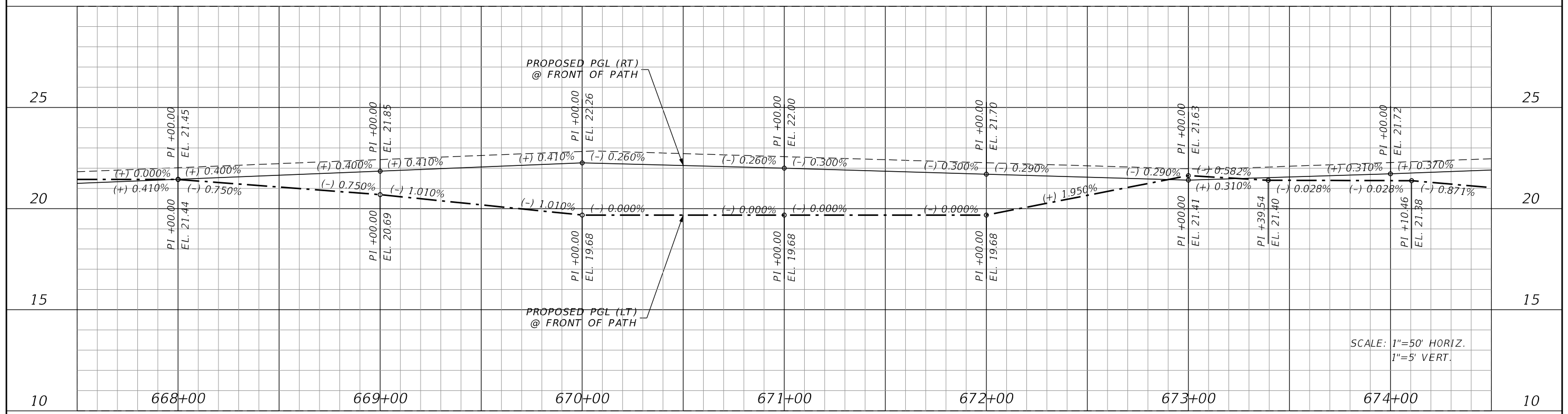
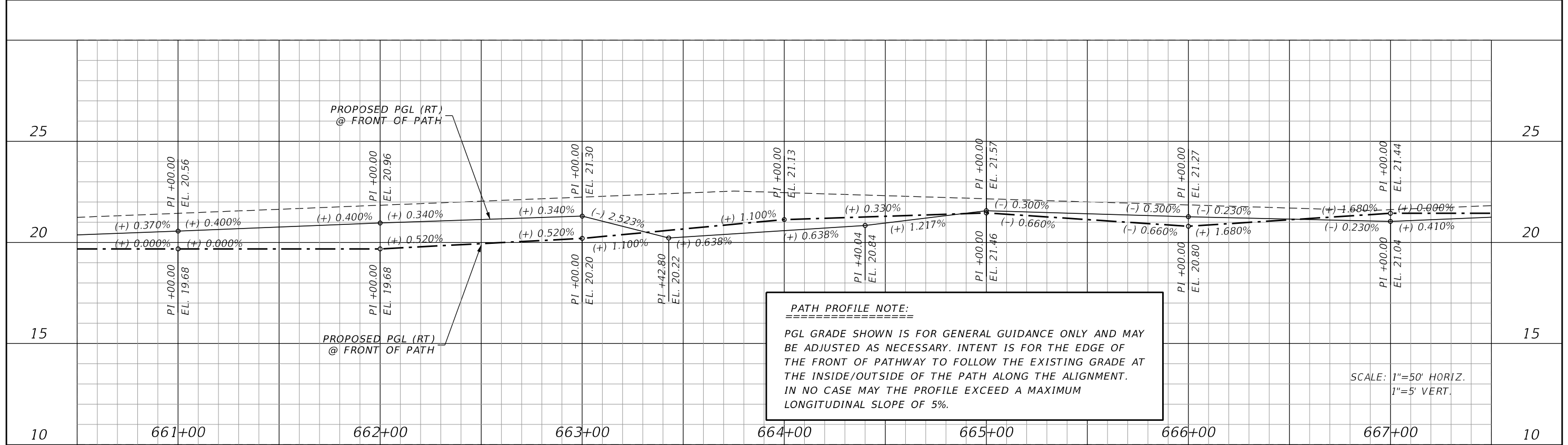
JOHNSON ENGINEERING
 2122 JOHNSON STREET
 FORT MYERS, FL 33901
 EB 642 & LB 642
 RYAN K. BELL, P.E. NO. 60010

VILLAGE OF ESTERO		
ROAD NO.	COUNTY	FINANCIAL PROJECT ID
	LEE	20203155-000

PROFILE SHEET

SHEET NO.
 31

THE OFFICIAL RECORD OF THIS SHEET IS THE ELECTRONIC FILE DIGITALLY SIGNED AND SEALED UNDER RULE 61G15-23.004, F.A.C.



REVISIONS			
DATE	DESCRIPTION	DATE	DESCRIPTION

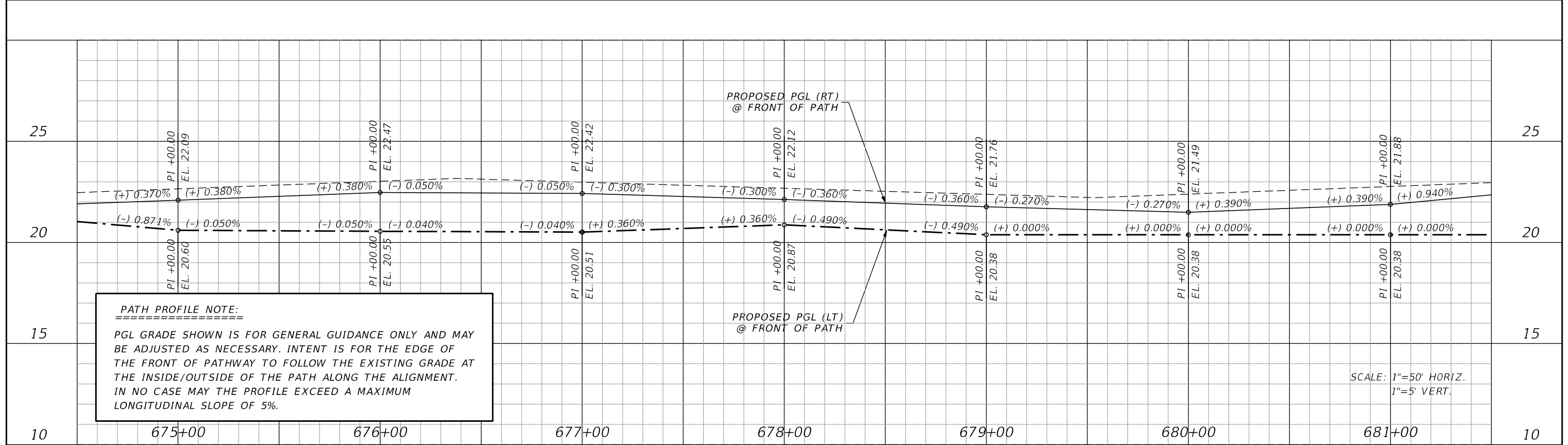
JOHNSON ENGINEERING
 2122 JOHNSON STREET
 FORT MYERS, FL 33901
 EB 642 & LB 642
 RYAN K. BELL, P.E. NO. 60010

VILLAGE OF ESTERO		
ROAD NO.	COUNTY	FINANCIAL PROJECT ID
	LEE	20203155-000

PROFILE SHEET

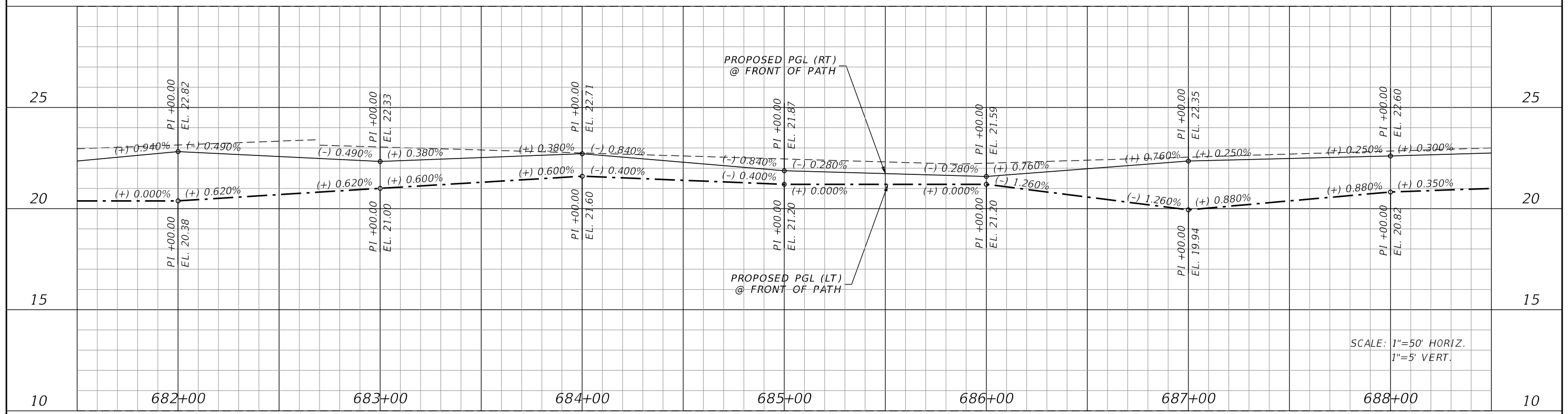
SHEET NO.
32

THE OFFICIAL RECORD OF THIS SHEET IS THE ELECTRONIC FILE DIGITALLY SIGNED AND SEALED UNDER RULE 61G15-23.004, F.A.C.



PATH PROFILE NOTE:
 =====
 PGL GRADE SHOWN IS FOR GENERAL GUIDANCE ONLY AND MAY BE ADJUSTED AS NECESSARY. INTENT IS FOR THE EDGE OF THE FRONT OF PATHWAY TO FOLLOW THE EXISTING GRADE AT THE INSIDE/OUTSIDE OF THE PATH ALONG THE ALIGNMENT. IN NO CASE MAY THE PROFILE EXCEED A MAXIMUM LONGITUDINAL SLOPE OF 5%.

SCALE: 1"=50' HORIZ.
 1"=5' VERT.



SCALE: 1"=50' HORIZ.
 1"=5' VERT.

REVISIONS			
DATE	DESCRIPTION	DATE	DESCRIPTION

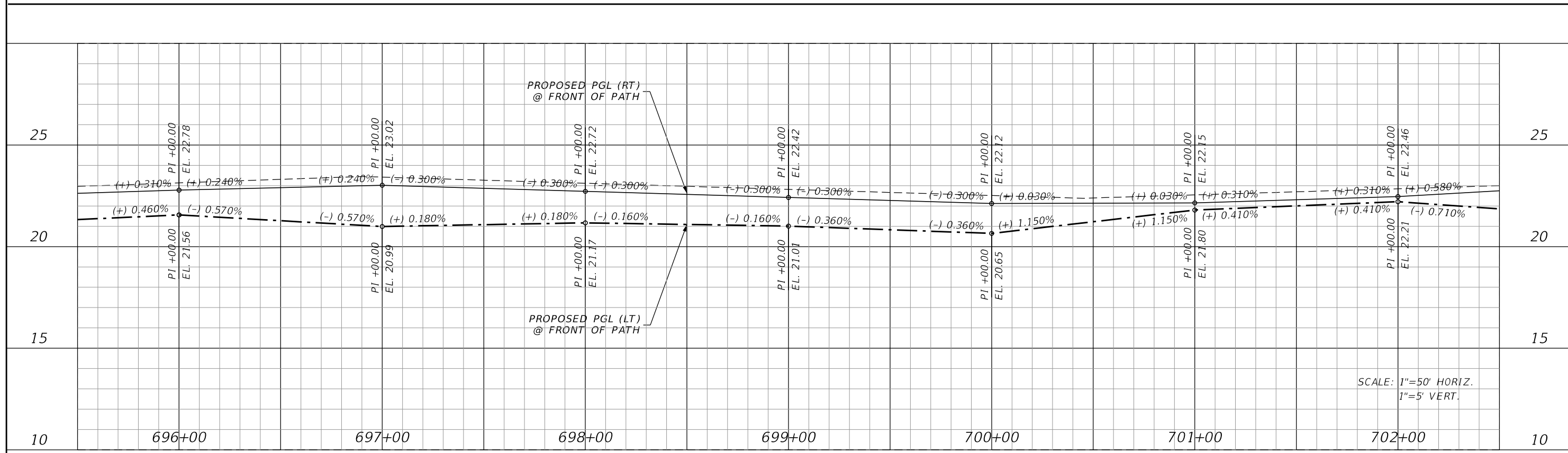
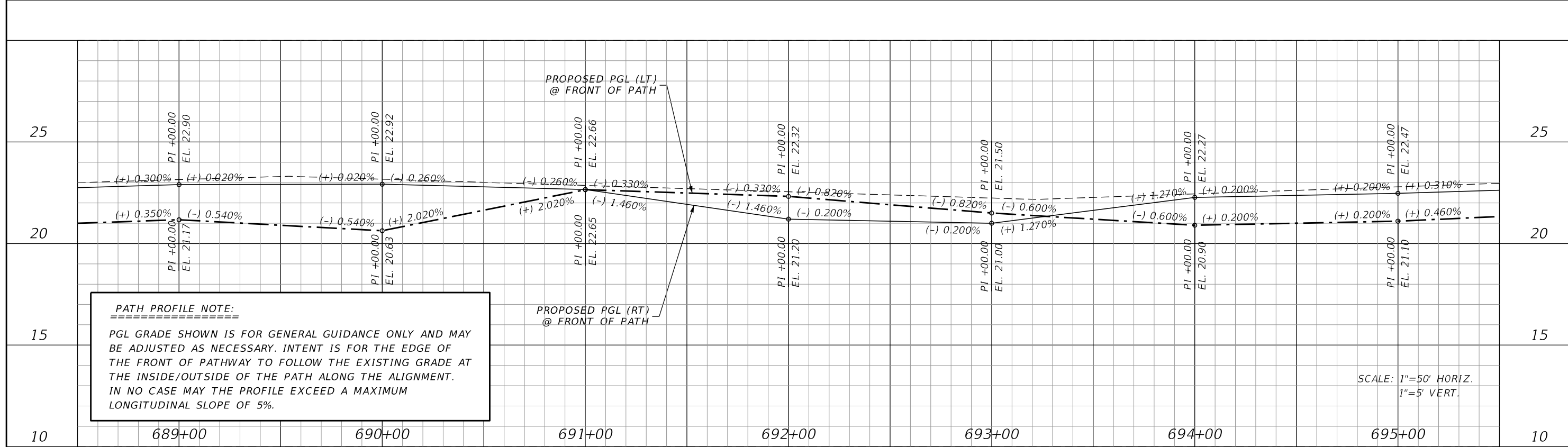
JOHNSON ENGINEERING
 2122 JOHNSON STREET
 FORT MYERS, FL 33901
 EB 642 & LB 642
 RYAN K. BELL, P.E. NO. 60010

VILLAGE OF ESTERO		
ROAD NO.	COUNTY	FINANCIAL PROJECT ID
	LEE	20203155-000

PROFILE SHEET

SHEET NO.
 33

THE OFFICIAL RECORD OF THIS SHEET IS THE ELECTRONIC FILE DIGITALLY SIGNED AND SEALED UNDER RULE 61G15-23.004, F.A.C.



REVISIONS			
DATE	DESCRIPTION	DATE	DESCRIPTION

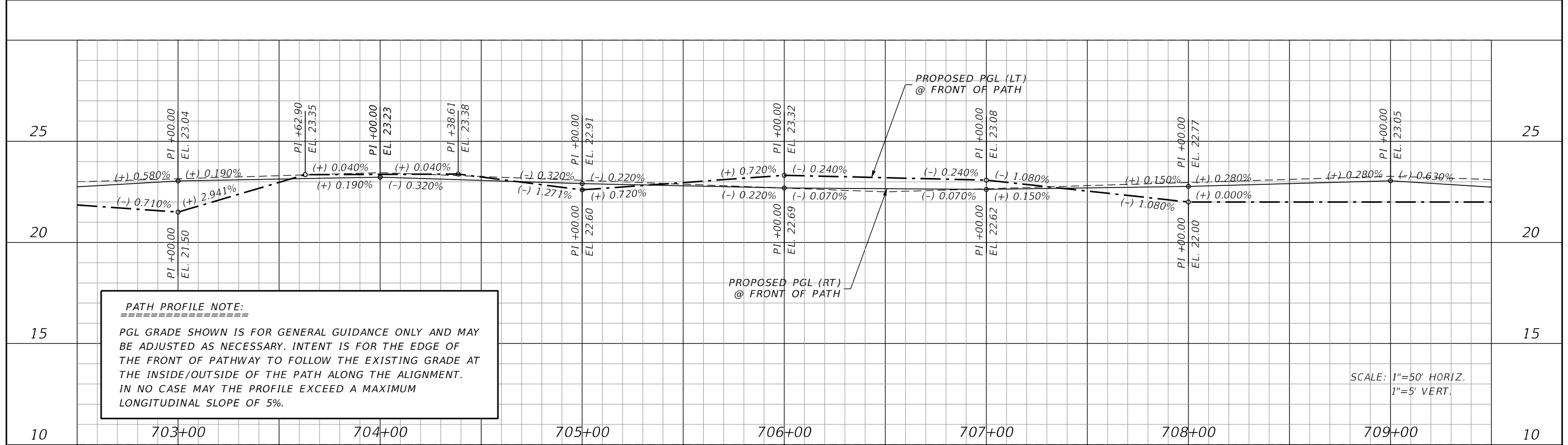
JOHNSON ENGINEERING
 2122 JOHNSON STREET
 FORT MYERS, FL 33901
 EB 642 & LB 642
 RYAN K. BELL, P.E. NO. 60010

VILLAGE OF ESTERO		
ROAD NO.	COUNTY	FINANCIAL PROJECT ID
	LEE	20203155-000

PROFILE SHEET

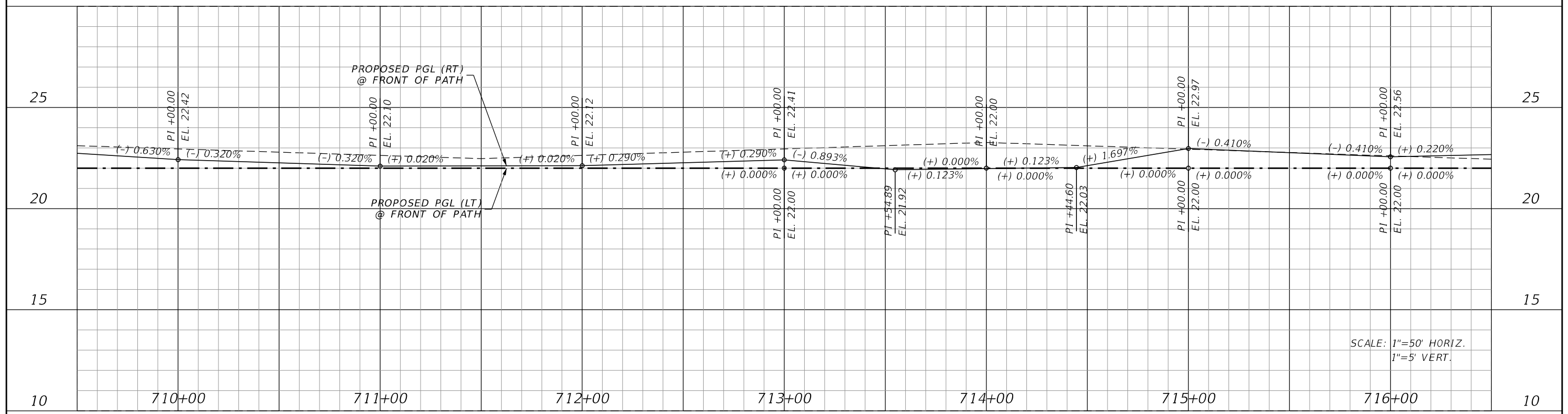
SHEET NO.
34

THE OFFICIAL RECORD OF THIS SHEET IS THE ELECTRONIC FILE DIGITALLY SIGNED AND SEALED UNDER RULE 61G15-23.004, F.A.C.



PATH PROFILE NOTE:
 PGL GRADE SHOWN IS FOR GENERAL GUIDANCE ONLY AND MAY BE ADJUSTED AS NECESSARY. INTENT IS FOR THE EDGE OF THE FRONT OF PATHWAY TO FOLLOW THE EXISTING GRADE AT THE INSIDE/OUTSIDE OF THE PATH ALONG THE ALIGNMENT. IN NO CASE MAY THE PROFILE EXCEED A MAXIMUM LONGITUDINAL SLOPE OF 5%.

SCALE: 1"=50' HORIZ.
 1"=5' VERT.



SCALE: 1"=50' HORIZ.
 1"=5' VERT.

REVISIONS			
DATE	DESCRIPTION	DATE	DESCRIPTION

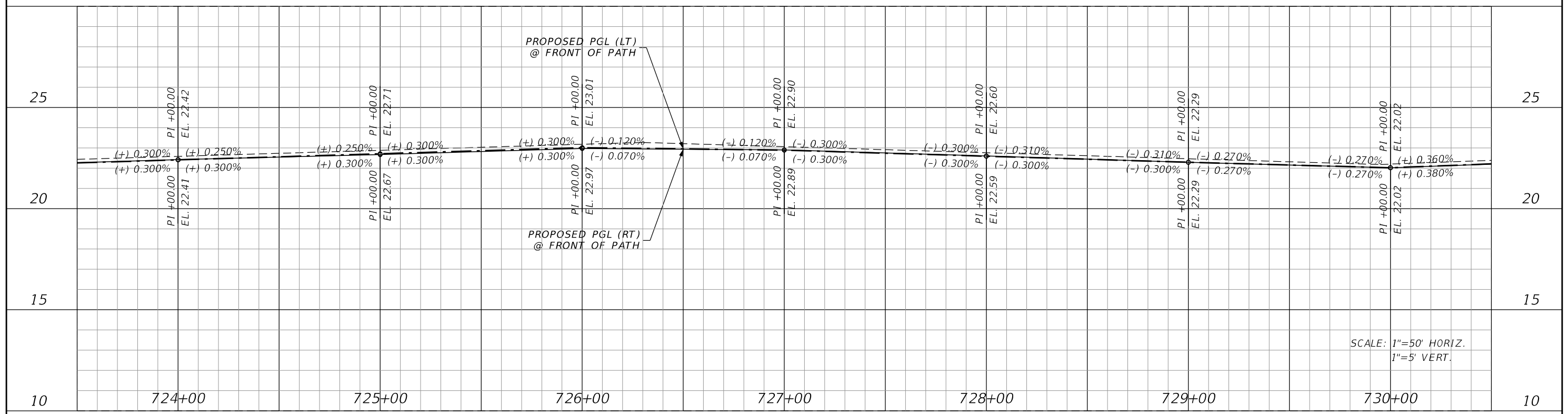
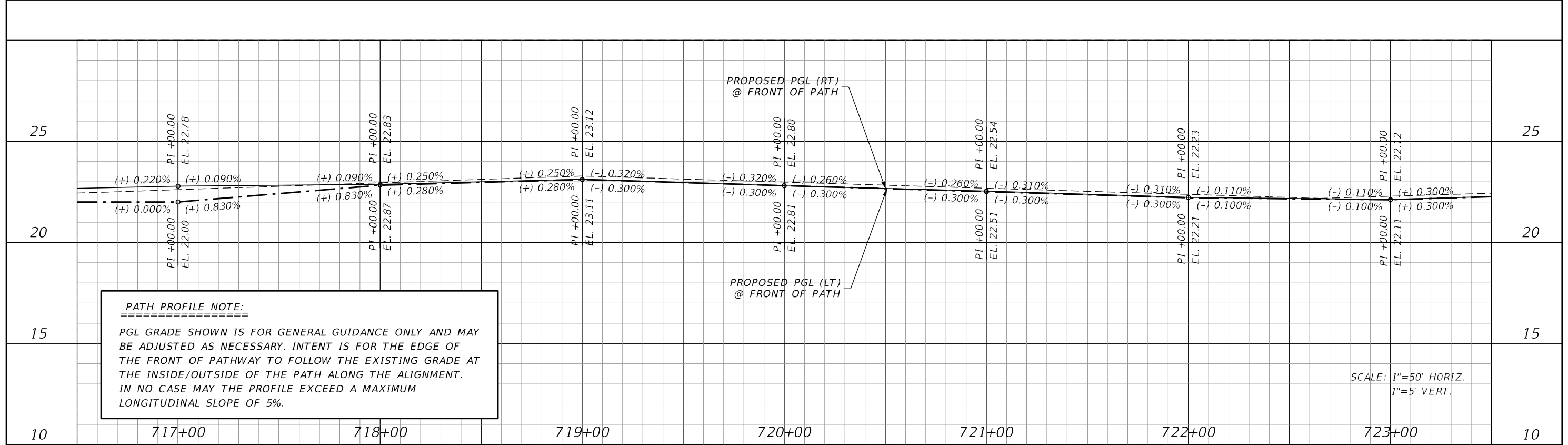
JOHNSON ENGINEERING
 2122 JOHNSON STREET
 FORT MYERS, FL 33901
 EB 642 & LB 642
 RYAN K. BELL, P.E. NO. 60010

VILLAGE OF ESTERO		
ROAD NO.	COUNTY	FINANCIAL PROJECT ID
	LEE	20203155-000

PROFILE SHEET

SHEET NO.
 35

THE OFFICIAL RECORD OF THIS SHEET IS THE ELECTRONIC FILE DIGITALLY SIGNED AND SEALED UNDER RULE 61G15-23.004, F.A.C.



REVISIONS			
DATE	DESCRIPTION	DATE	DESCRIPTION

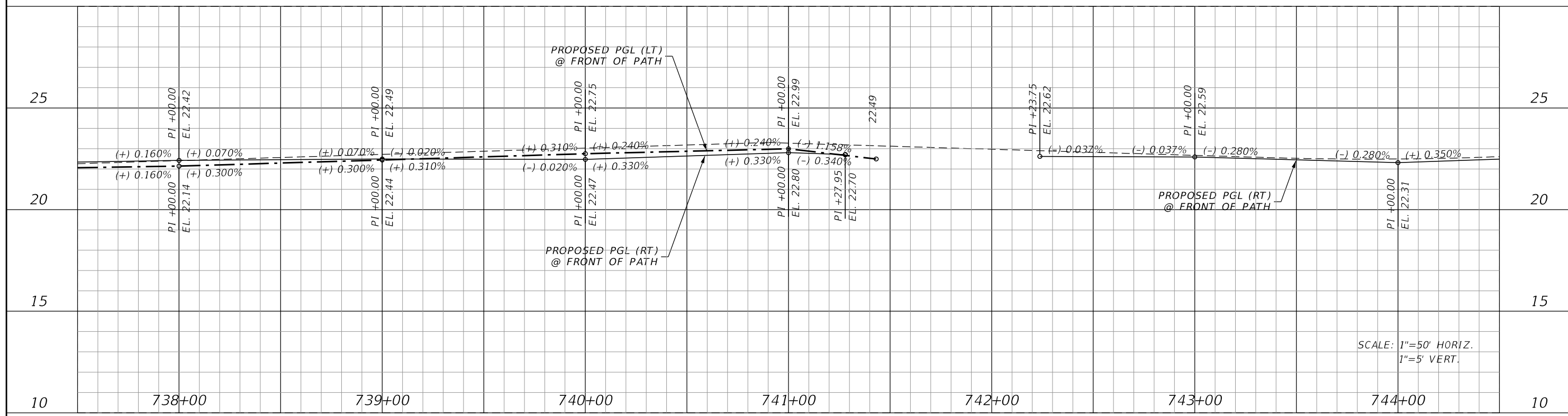
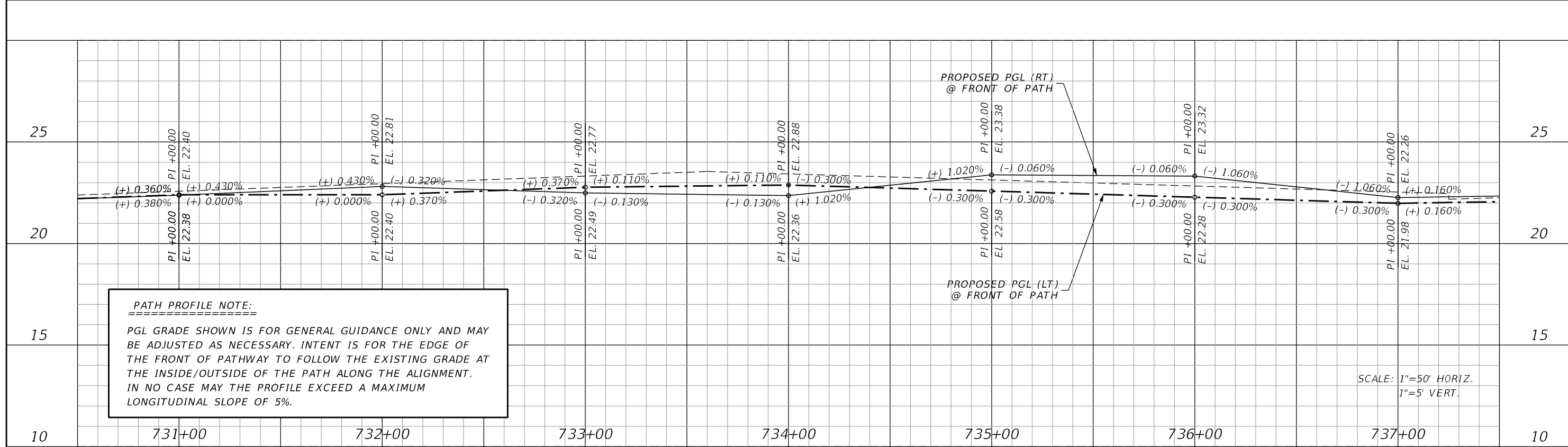
JOHNSON ENGINEERING
 2122 JOHNSON STREET
 FORT MYERS, FL 33901
 EB 642 & LB 642
 RYAN K. BELL, P.E. NO. 60010

VILLAGE OF ESTERO		
ROAD NO.	COUNTY	FINANCIAL PROJECT ID
	LEE	20203155-000

PROFILE SHEET

SHEET NO. 36

THE OFFICIAL RECORD OF THIS SHEET IS THE ELECTRONIC FILE DIGITALLY SIGNED AND SEALED UNDER RULE 61G15-23.004, F.A.C.



REVISIONS			
DATE	DESCRIPTION	DATE	DESCRIPTION

JOHNSON ENGINEERING
 2122 JOHNSON STREET
 FORT MYERS, FL 33901
 EB 642 & LB 642
 RYAN K. BELL, P.E. NO. 60010

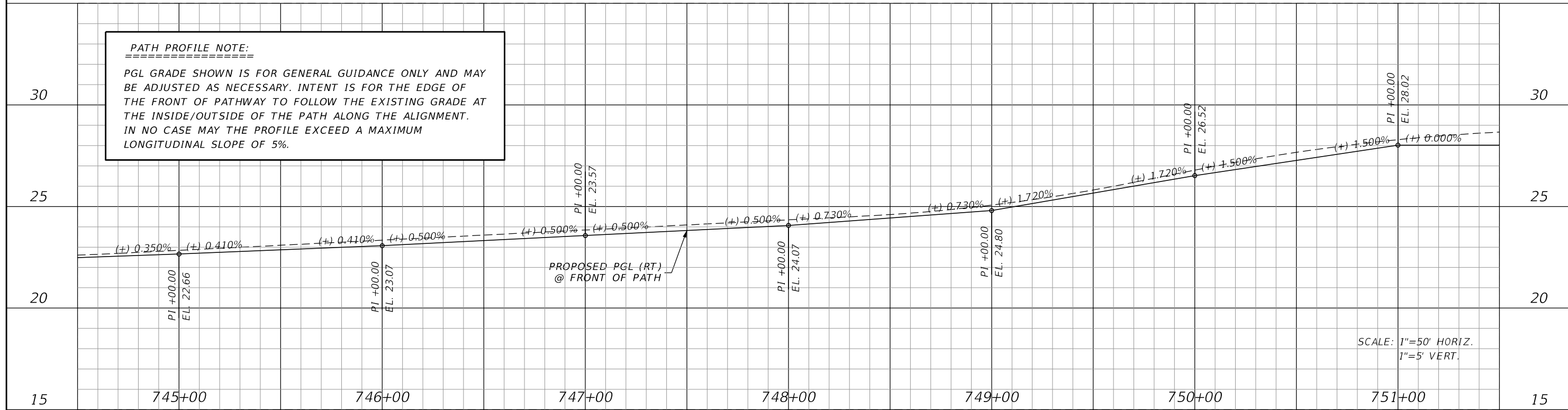
VILLAGE OF ESTERO		
ROAD NO.	COUNTY	FINANCIAL PROJECT ID
	LEE	20203155-000

PROFILE SHEET

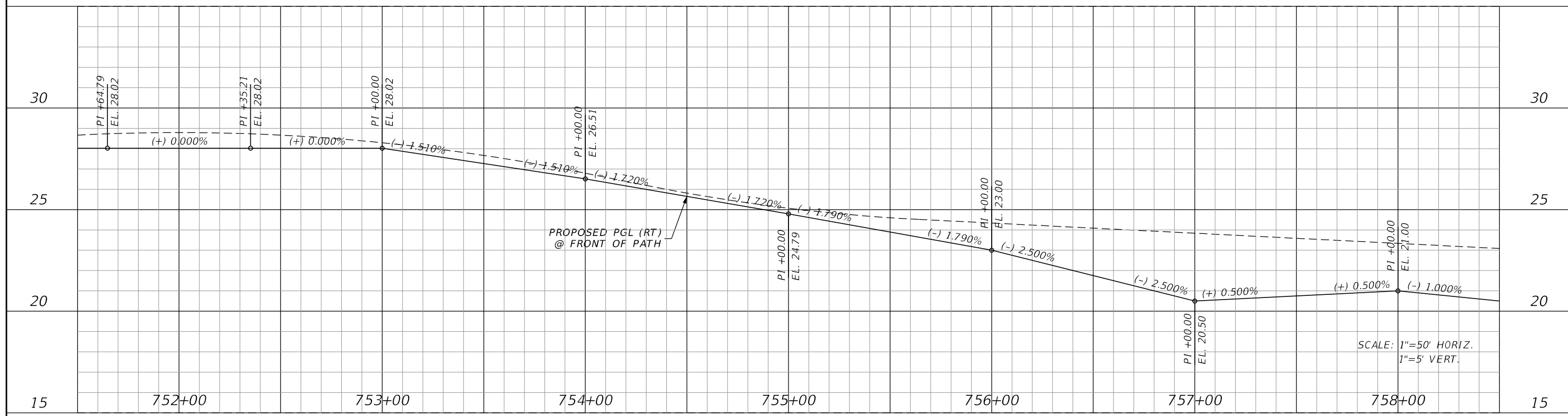
SHEET NO.
37

THE OFFICIAL RECORD OF THIS SHEET IS THE ELECTRONIC FILE DIGITALLY SIGNED AND SEALED UNDER RULE 61G15-23.004, F.A.C.

PATH PROFILE NOTE:
 PGL GRADE SHOWN IS FOR GENERAL GUIDANCE ONLY AND MAY BE ADJUSTED AS NECESSARY. INTENT IS FOR THE EDGE OF THE FRONT OF PATHWAY TO FOLLOW THE EXISTING GRADE AT THE INSIDE/OUTSIDE OF THE PATH ALONG THE ALIGNMENT. IN NO CASE MAY THE PROFILE EXCEED A MAXIMUM LONGITUDINAL SLOPE OF 5%.



SCALE: 1"=50' HORIZ.
 1"=5' VERT.



SCALE: 1"=50' HORIZ.
 1"=5' VERT.

REVISIONS			
DATE	DESCRIPTION	DATE	DESCRIPTION

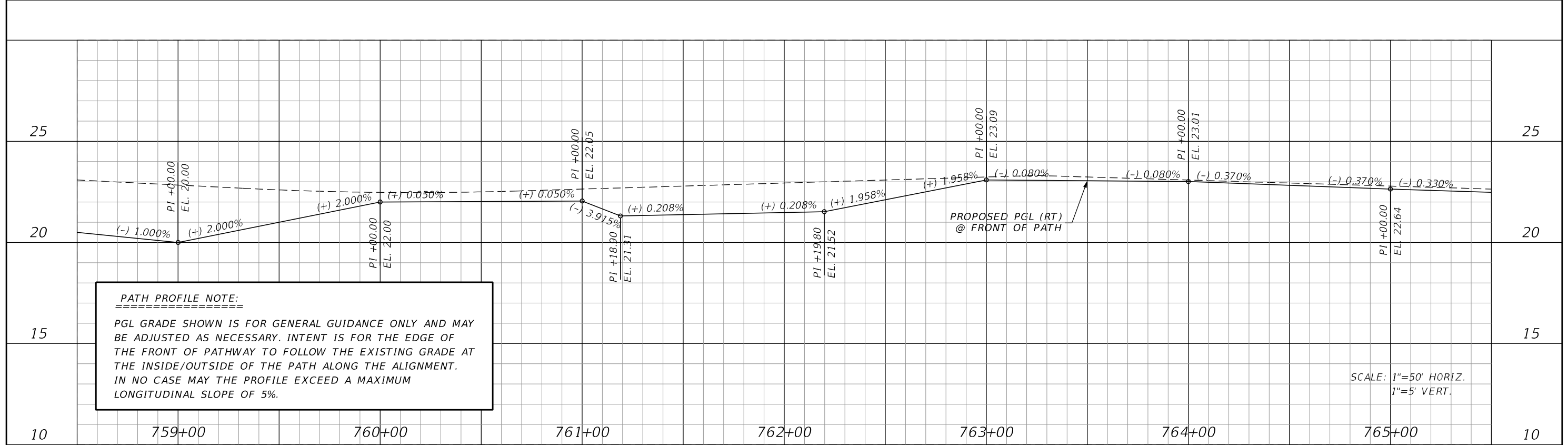
JOHNSON ENGINEERING
 2122 JOHNSON STREET
 FORT MYERS, FL 33901
 EB 642 & LB 642
 RYAN K. BELL, P.E. NO. 60010

VILLAGE OF ESTERO		
ROAD NO.	COUNTY	FINANCIAL PROJECT ID
	LEE	20203155-000

PROFILE SHEET

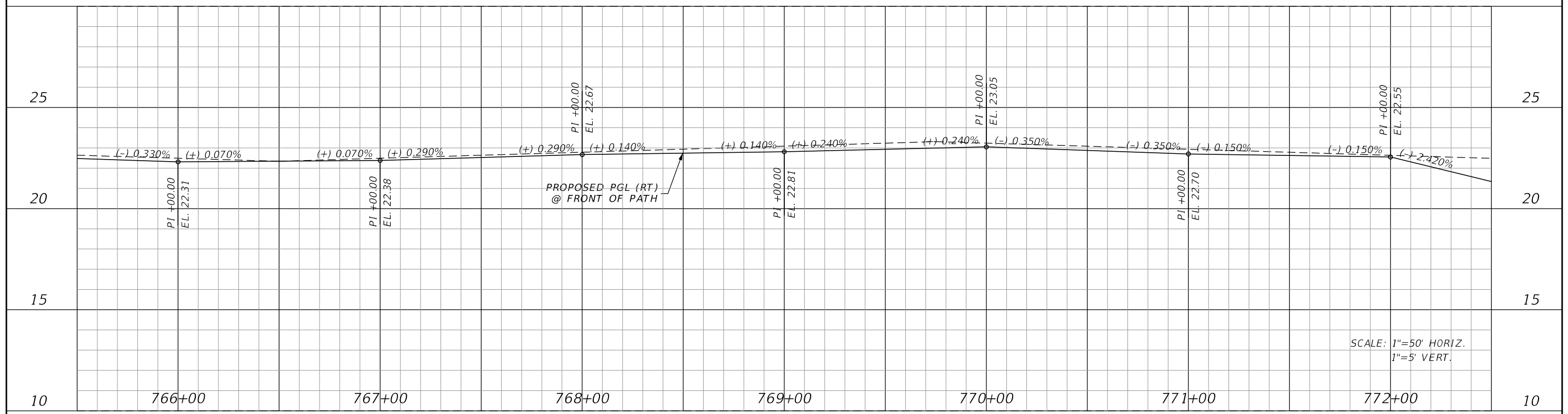
SHEET NO.
 38

THE OFFICIAL RECORD OF THIS SHEET IS THE ELECTRONIC FILE DIGITALLY SIGNED AND SEALED UNDER RULE 61G15-23.004, F.A.C.



PATH PROFILE NOTE:
 PGL GRADE SHOWN IS FOR GENERAL GUIDANCE ONLY AND MAY BE ADJUSTED AS NECESSARY. INTENT IS FOR THE EDGE OF THE FRONT OF PATHWAY TO FOLLOW THE EXISTING GRADE AT THE INSIDE/OUTSIDE OF THE PATH ALONG THE ALIGNMENT. IN NO CASE MAY THE PROFILE EXCEED A MAXIMUM LONGITUDINAL SLOPE OF 5%.

SCALE: 1"=50' HORIZ.
 1"=5' VERT.



SCALE: 1"=50' HORIZ.
 1"=5' VERT.

REVISIONS			
DATE	DESCRIPTION	DATE	DESCRIPTION

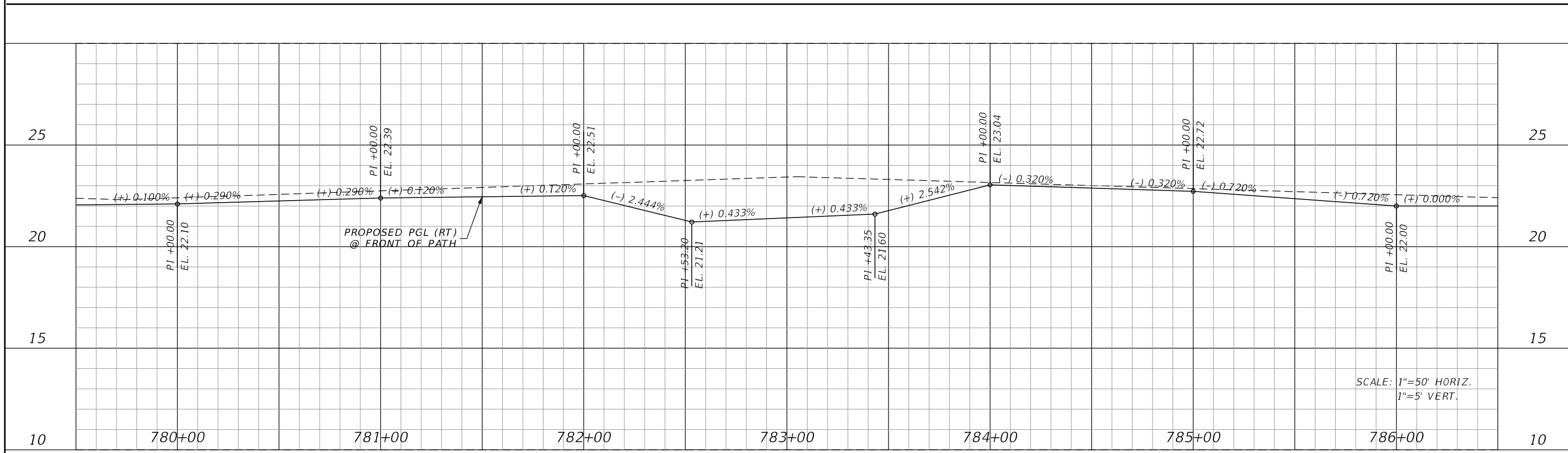
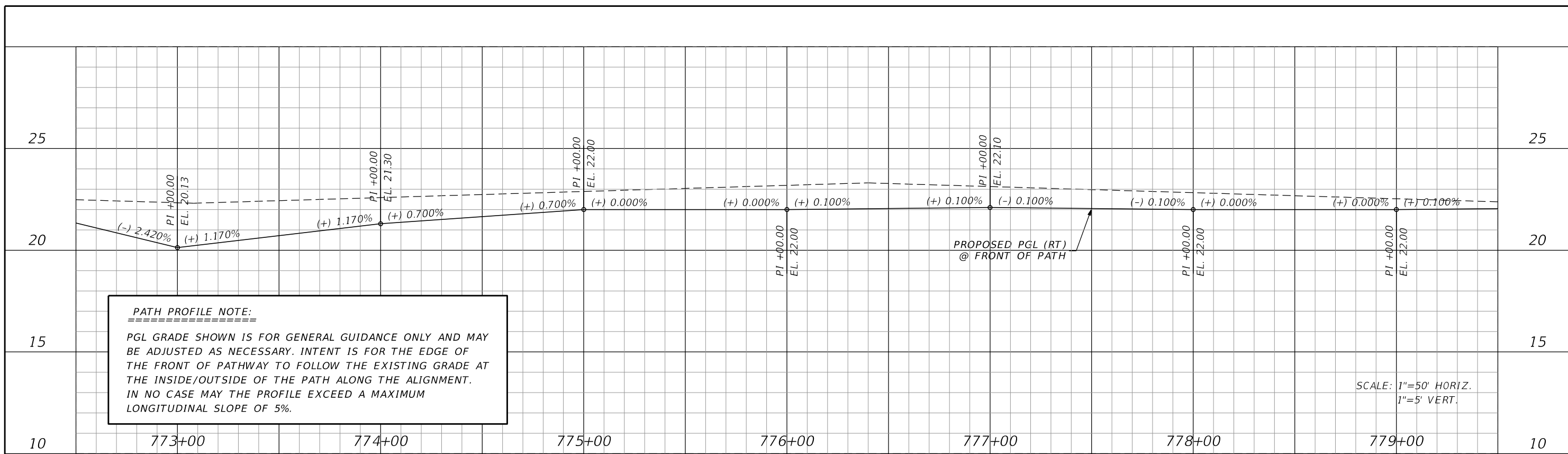
JOHNSON ENGINEERING
 2122 JOHNSON STREET
 FORT MYERS, FL 33901
 EB 642 & LB 642
 RYAN K. BELL, P.E. NO. 60010

VILLAGE OF ESTERO		
ROAD NO.	COUNTY	FINANCIAL PROJECT ID
	LEE	20203155-000

PROFILE SHEET

SHEET NO.
 39

THE OFFICIAL RECORD OF THIS SHEET IS THE ELECTRONIC FILE DIGITALLY SIGNED AND SEALED UNDER RULE 61G15-23.004, F.A.C.



REVISIONS			
DATE	DESCRIPTION	DATE	DESCRIPTION

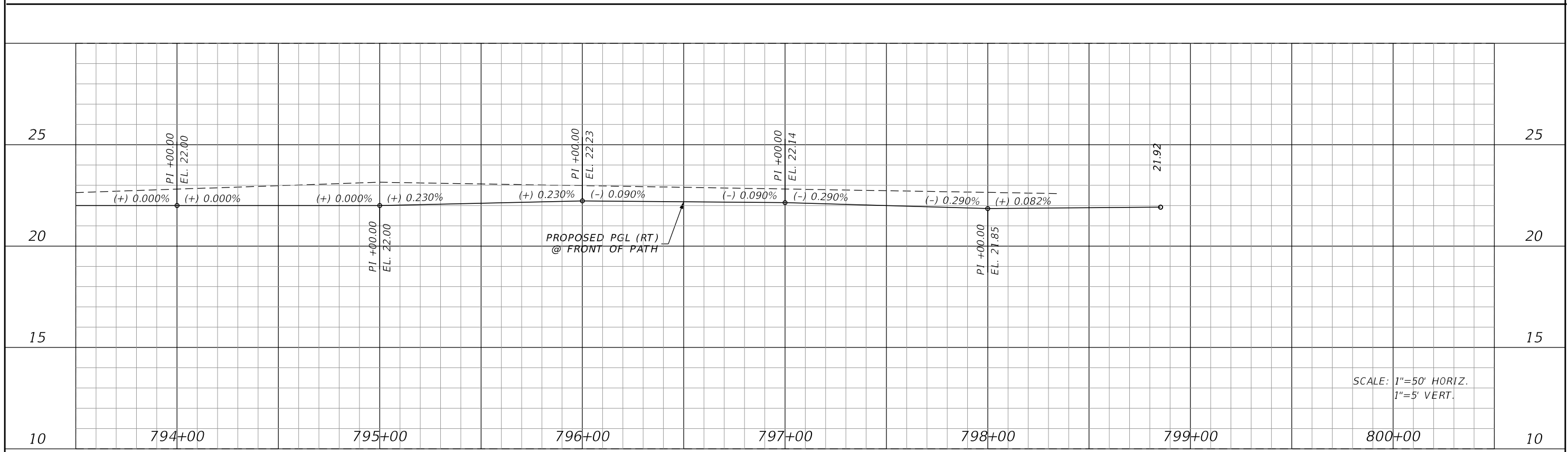
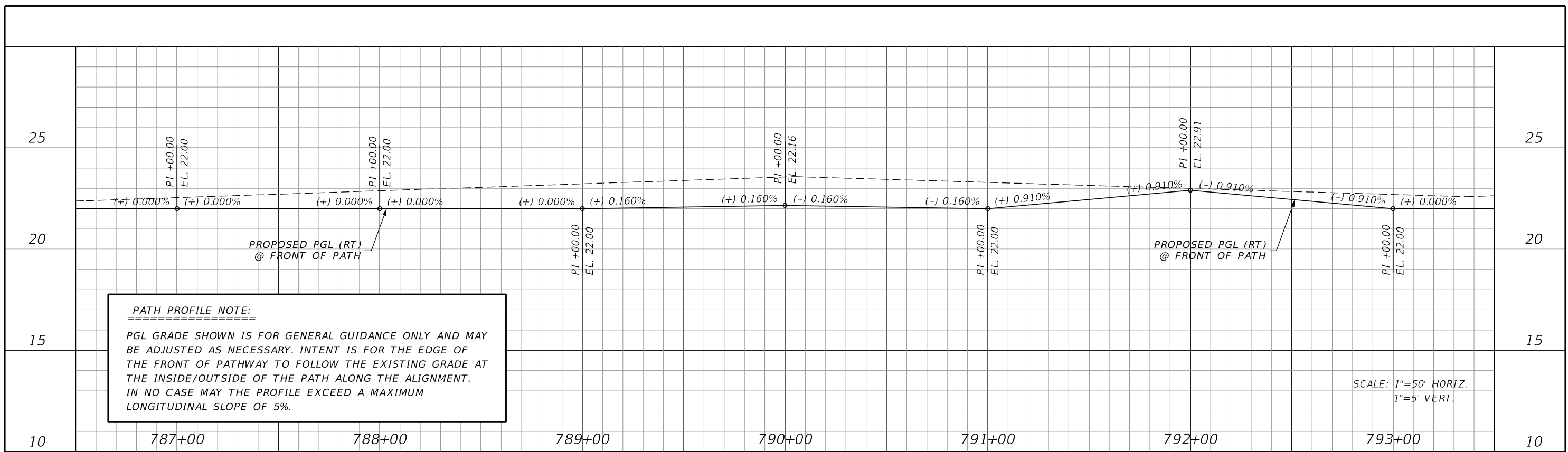
JOHNSON ENGINEERING
 2122 JOHNSON STREET
 FORT MYERS, FL 33901
 EB 642 & LB 642
 RYAN K. BELL, P.E. NO. 60010

VILLAGE OF ESTERO		
ROAD NO.	COUNTY	FINANCIAL PROJECT ID
	LEE	20203155-000

PROFILE SHEET

SHEET NO.
40

THE OFFICIAL RECORD OF THIS SHEET IS THE ELECTRONIC FILE DIGITALLY SIGNED AND SEALED UNDER RULE 61G15-23.004, F.A.C.



REVISIONS			
DATE	DESCRIPTION	DATE	DESCRIPTION

JOHNSON ENGINEERING
 2122 JOHNSON STREET
 FORT MYERS, FL 33901
 EB 642 & LB 642
 RYAN K. BELL, P.E. NO. 60010

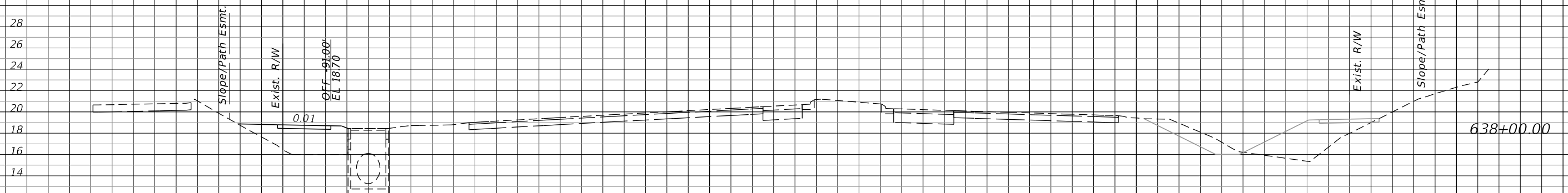
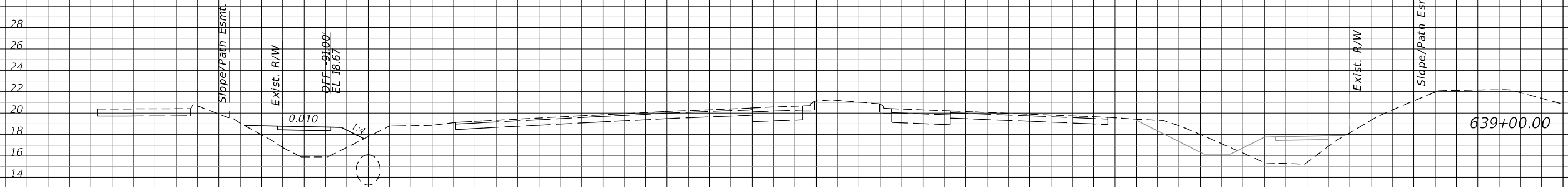
VILLAGE OF ESTERO		
ROAD NO.	COUNTY	FINANCIAL PROJECT ID
	LEE	20203155-000

PROFILE SHEET

SHEET NO.
 41

THE OFFICIAL RECORD OF THIS SHEET IS THE ELECTRONIC FILE DIGITALLY SIGNED AND SEALED UNDER RULE 61G15-23.004, F.A.C.

CONST.
CORKSCREW RD.



SCALE: 1"=20' HORIZ.
1"=10' VERT.

160 140 120 100 80 60 40 20 0 20 40 60 80 100 120 140

REVISIONS			
DATE	DESCRIPTION	DATE	DESCRIPTION

JOHNSON ENGINEERING
2122 JOHNSON STREET
FORT MYERS, FL 33901
EB 642 & LB 642
RYAN K. BELL, P.E. NO. 60010

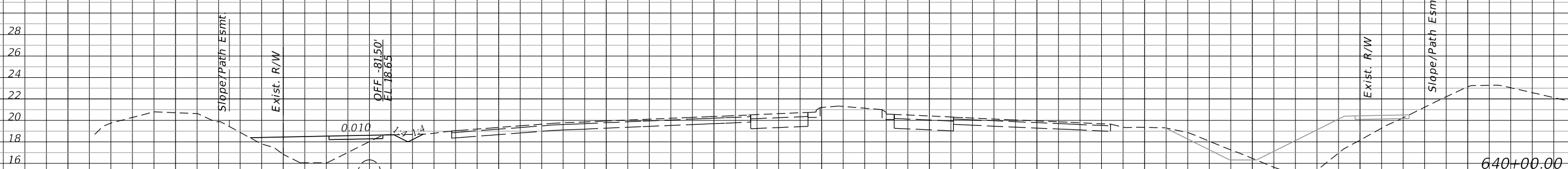
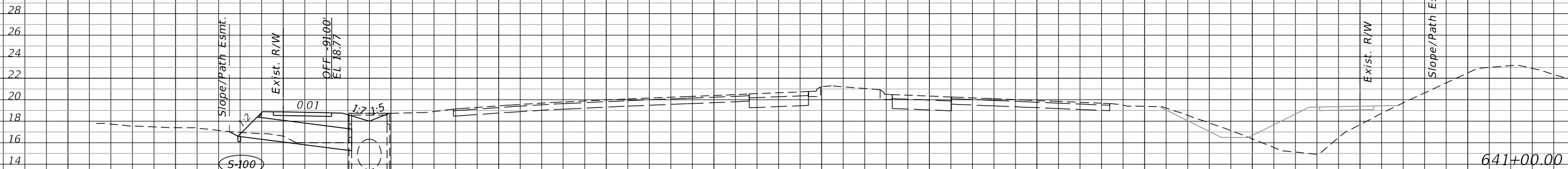
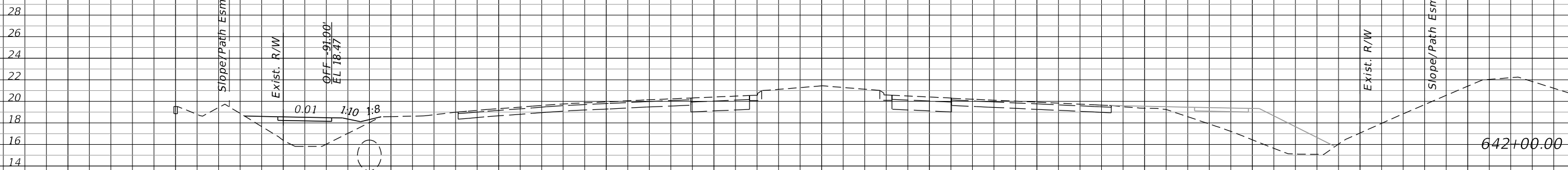
VILLAGE OF ESTERO		
ROAD NO.	COUNTY	FINANCIAL PROJECT ID
	LEE	20192030-000

**CROSS SECTIONS
CORKSCREW ROAD**

SHEET NO.
42

THE OFFICIAL RECORD OF THIS SHEET IS THE ELECTRONIC FILE DIGITALLY SIGNED AND SEALED UNDER RULE 61G15-23.004, F.A.C.

C CONST.
CORKSCREW RD.



SCALE: 1"=20' HORIZ.
1"=10' VERT.

160 140 120 100 80 60 40 20 0 20 40 60 80 100 120 140

REVISIONS			
DATE	DESCRIPTION	DATE	DESCRIPTION

JOHNSON ENGINEERING
 2122 JOHNSON STREET
 FORT MYERS, FL 33901
 EB 642 & LB 642
 RYAN K. BELL, P.E. NO. 60010

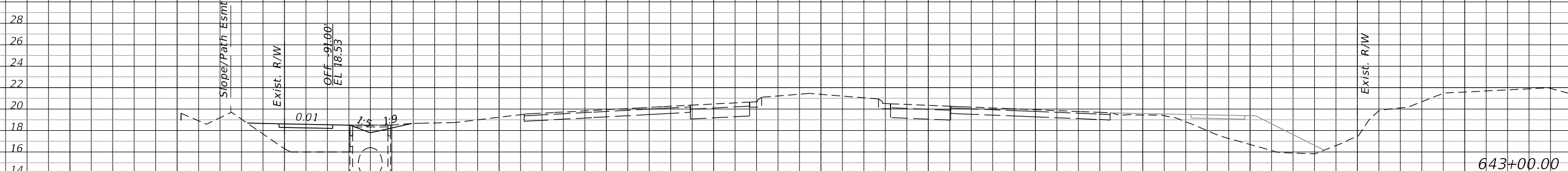
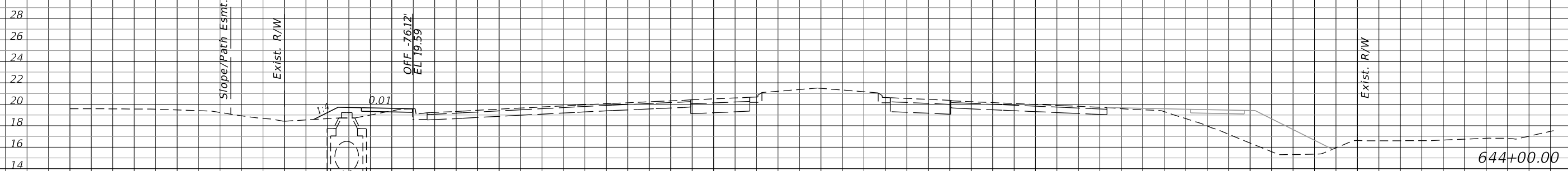
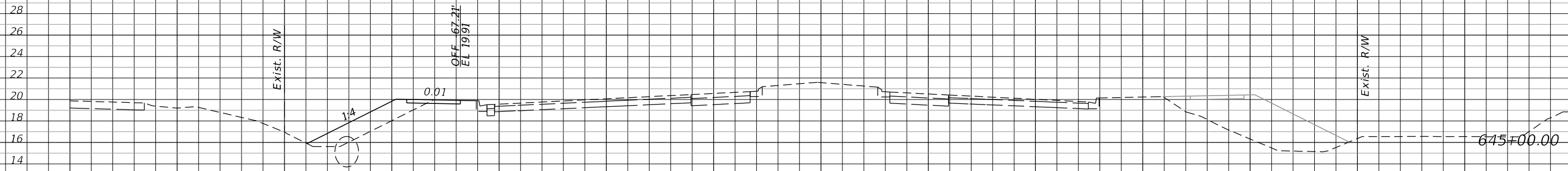
VILLAGE OF ESTERO		
ROAD NO.	COUNTY	FINANCIAL PROJECT ID
	LEE	20192030-000

**CROSS SECTIONS
CORKSCREW ROAD**

SHEET NO.
43

THE OFFICIAL RECORD OF THIS SHEET IS THE ELECTRONIC FILE DIGITALLY SIGNED AND SEALED UNDER RULE 61G15-23.004, F.A.C.

C CONST.
CORKSCREW RD.



SCALE: 1"=20' HORIZ.
1"=10' VERT.

REVISIONS			
DATE	DESCRIPTION	DATE	DESCRIPTION

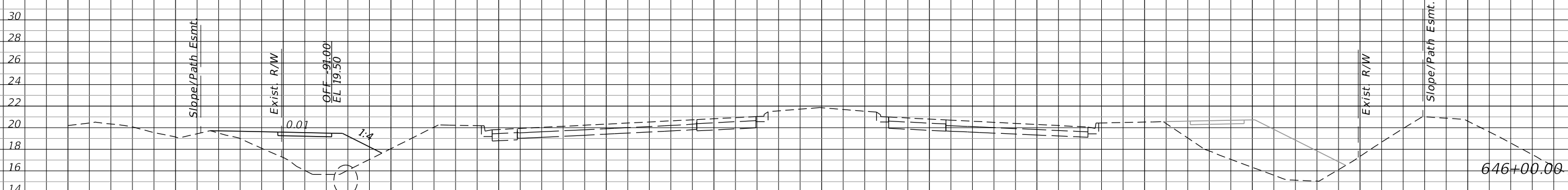
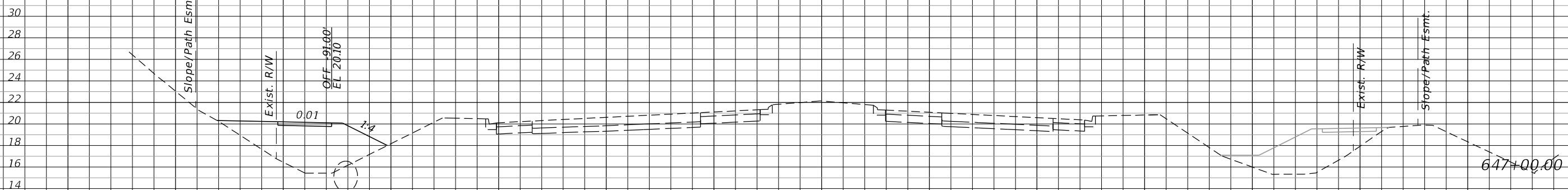
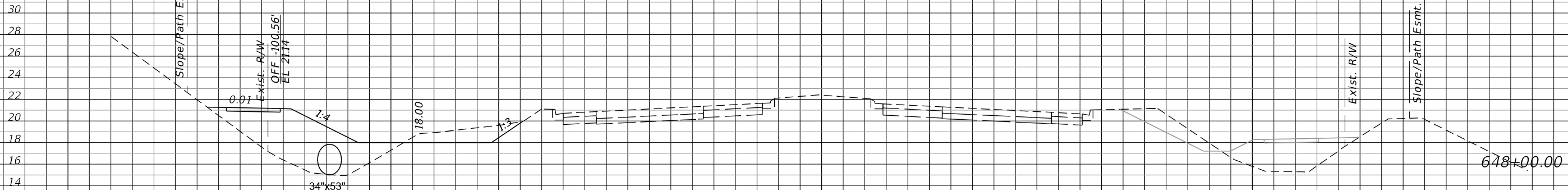
JOHNSON
ENGINEERING
2122 JOHNSON STREET
FORT MYERS, FL 33901
EB 642 & LB 642
RYAN K. BELL, P.E. NO. 60010

VILLAGE OF ESTERO		
ROAD NO.	COUNTY	FINANCIAL PROJECT ID
	LEE	20192030-000

CROSS SECTIONS
CORKSCREW ROAD

SHEET NO.
44

C CONST.
CORKSCREW RD.



SCALE: 1"=20' HORIZ.
1"=10' VERT.

REVISIONS			
DATE	DESCRIPTION	DATE	DESCRIPTION

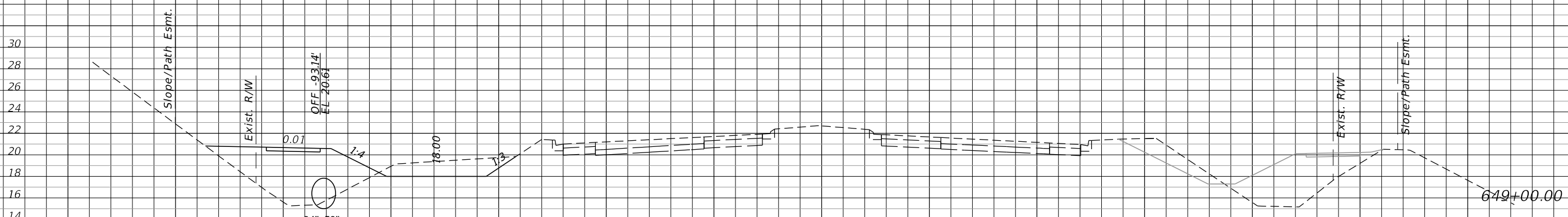
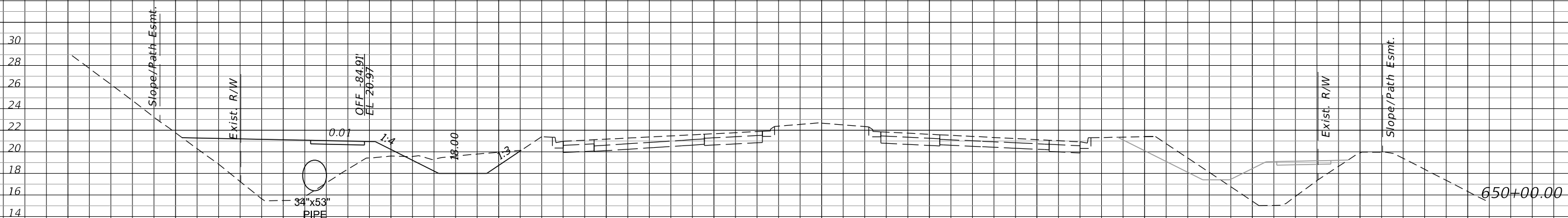
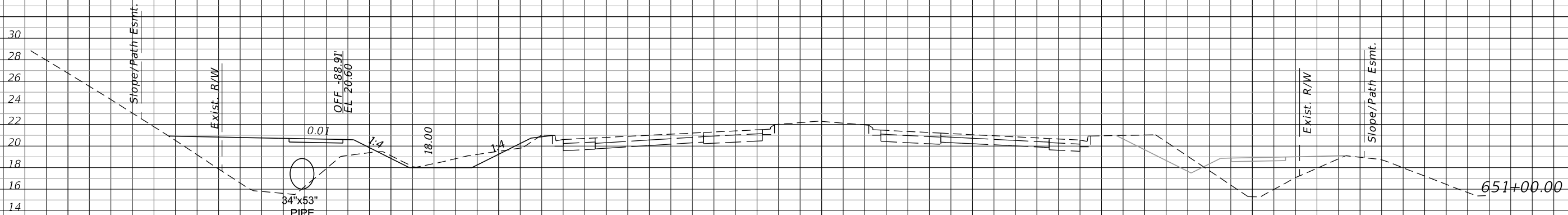
JOHNSON
ENGINEERING
2122 JOHNSON STREET
FORT MYERS, FL 33901
EB 642 & LB 642
RYAN K. BELL, P.E. NO. 60010

VILLAGE OF ESTERO		
ROAD NO.	COUNTY	FINANCIAL PROJECT ID
	LEE	20192030-000

CROSS SECTIONS
CORKSCREW ROAD

SHEET
NO.
45

C CONST.
CORKSCREW RD.



SCALE: 1"=20' HORIZ.
1"=10' VERT.

REVISIONS			
DATE	DESCRIPTION	DATE	DESCRIPTION

JOHNSON
ENGINEERING
2122 JOHNSON STREET
FORT MYERS, FL 33901
EB 642 & LB 642
RYAN K. BELL, P.E. NO. 60010

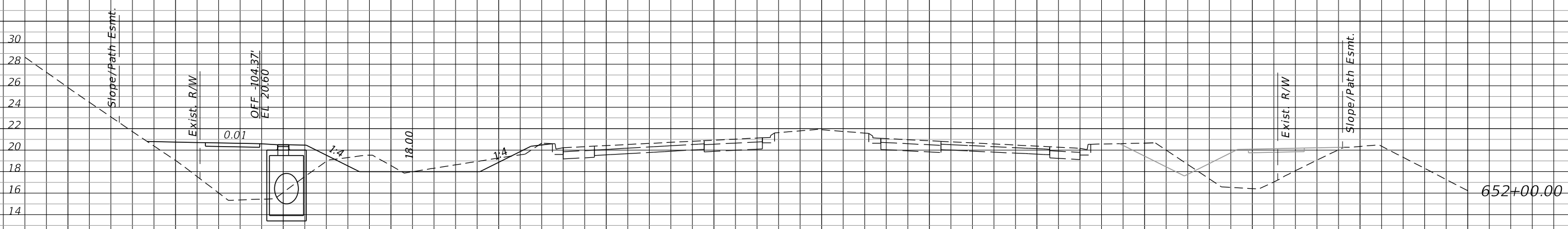
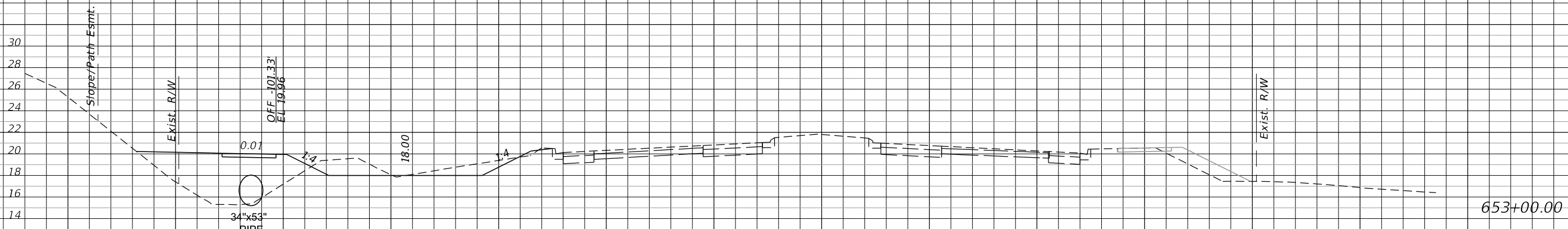
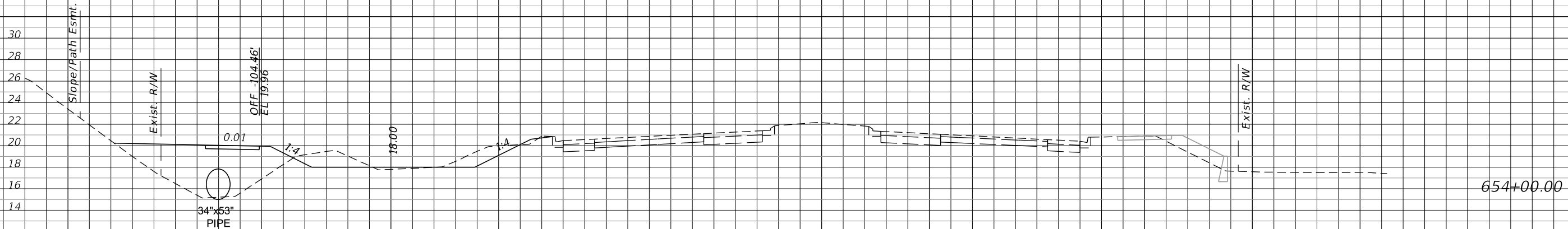
VILLAGE OF ESTERO		
ROAD NO.	COUNTY	FINANCIAL PROJECT ID
	LEE	20192030-000

CROSS SECTIONS
CORKSCREW ROAD

SHEET NO.
46

THE OFFICIAL RECORD OF THIS SHEET IS THE ELECTRONIC FILE DIGITALLY SIGNED AND SEALED UNDER RULE 61G15-23.004, F.A.C.

Q CONST.
CORKSCREW RD.



SCALE: 1"=20' HORIZ.
1"=10' VERT.

REVISIONS			
DATE	DESCRIPTION	DATE	DESCRIPTION

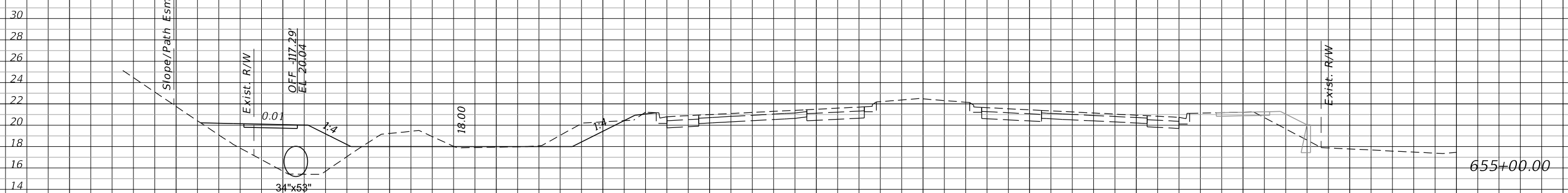
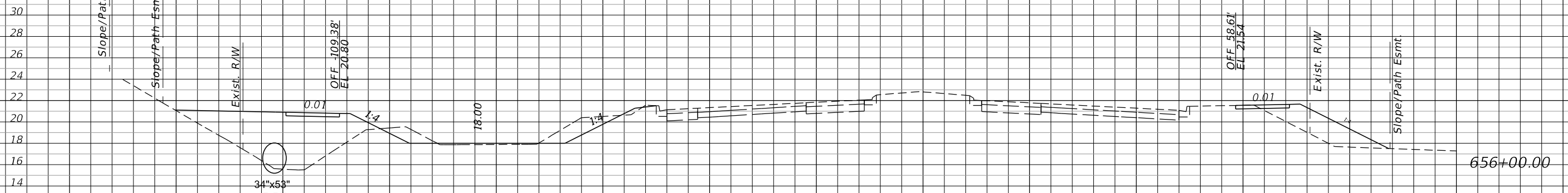
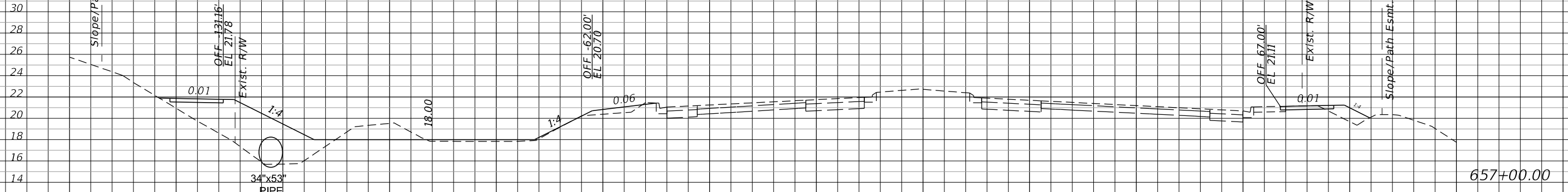
JOHNSON
ENGINEERING
2122 JOHNSON STREET
FORT MYERS, FL 33901
EB 642 & LB 642
RYAN K. BELL, P.E. NO. 60010

VILLAGE OF ESTERO		
ROAD NO.	COUNTY	FINANCIAL PROJECT ID
	LEE	20192030-000

CROSS SECTIONS
CORKSCREW ROAD

SHEET
NO.
47

CONST.
CORKSCREW RD.



SCALE: 1"=20' HORIZ.
1"=10' VERT.

REVISIONS			
DATE	DESCRIPTION	DATE	DESCRIPTION

JOHNSON ENGINEERING
2122 JOHNSON STREET
FORT MYERS, FL 33901
EB 642 & LB 642
RYAN K. BELL, P.E. NO. 60010

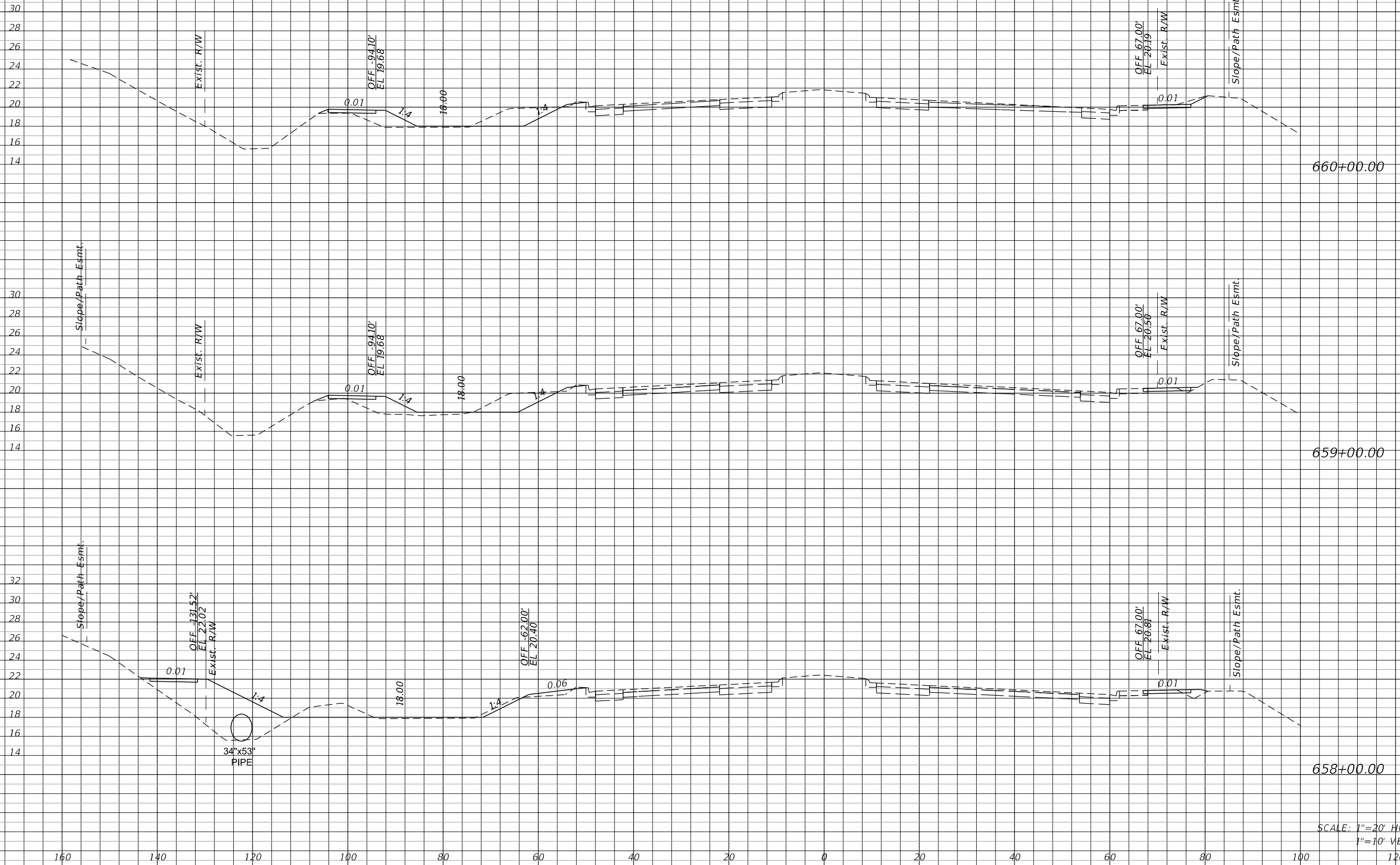
VILLAGE OF ESTERO		
ROAD NO.	COUNTY	FINANCIAL PROJECT ID
	LEE	20192030-000

**CROSS SECTIONS
CORKSCREW ROAD**

SHEET NO.
48

THE OFFICIAL RECORD OF THIS SHEET IS THE ELECTRONIC FILE DIGITALLY SIGNED AND SEALED UNDER RULE 61G15-23.004, F.A.C.

CONST.
CORKSCREW RD.



SCALE: 1"=20' HORIZ.
1"=10' VERT.

REVISIONS			
DATE	DESCRIPTION	DATE	DESCRIPTION

JOHNSON ENGINEERING
2122 JOHNSON STREET
FORT MYERS, FL 33901
EB 642 & LB 642
RYAN K. BELL, P.E. NO. 60010

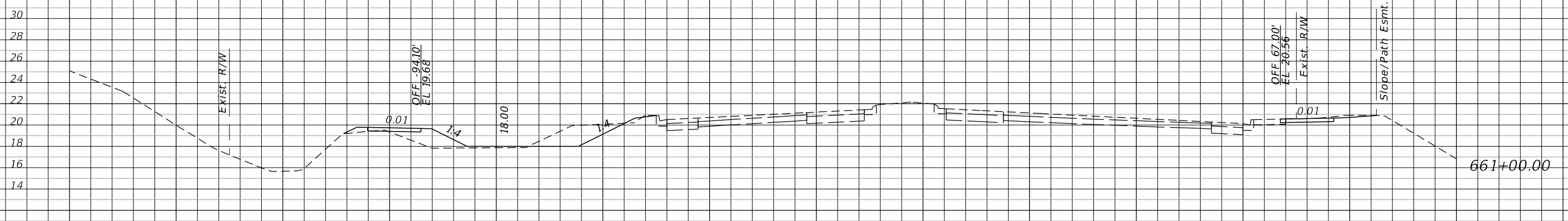
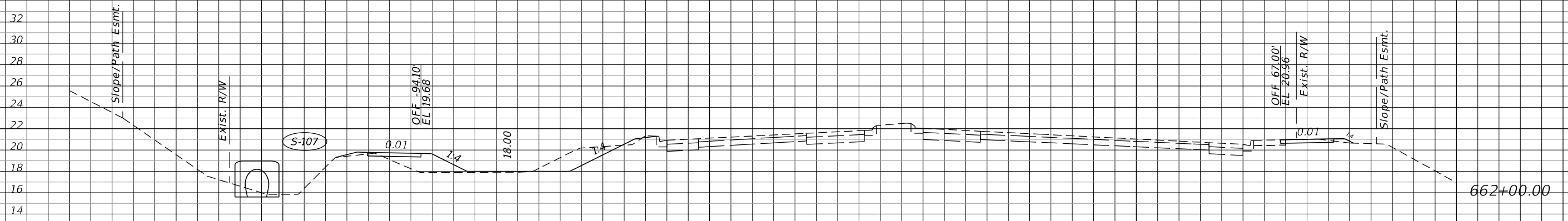
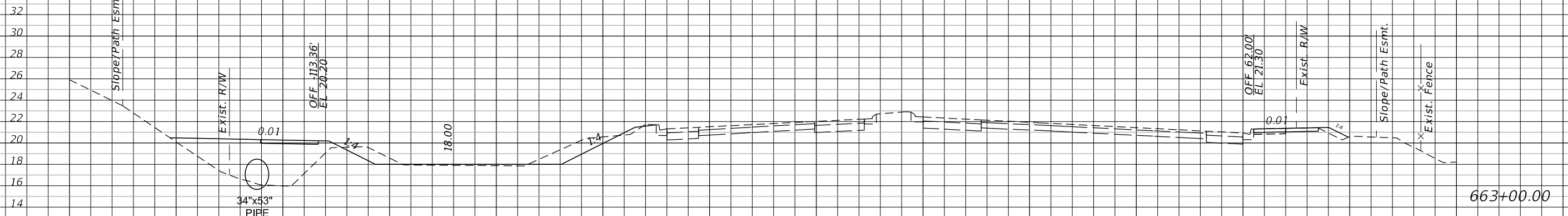
VILLAGE OF ESTERO		
ROAD NO.	COUNTY	FINANCIAL PROJECT ID
	LEE	20192030-000

**CROSS SECTIONS
CORKSCREW ROAD**

SHEET NO.
49

THE OFFICIAL RECORD OF THIS SHEET IS THE ELECTRONIC FILE DIGITALLY SIGNED AND SEALED UNDER RULE 61G15-23.004, F.A.C.

CONST.
CORKSCREW RD.



SCALE: 1"=20' HORIZ.
1"=10' VERT.

REVISIONS			
DATE	DESCRIPTION	DATE	DESCRIPTION

JOHNSON
ENGINEERING
2122 JOHNSON STREET
FORT MYERS, FL 33901
EB 642 & LB 642
RYAN K. BELL, P.E. NO. 60010

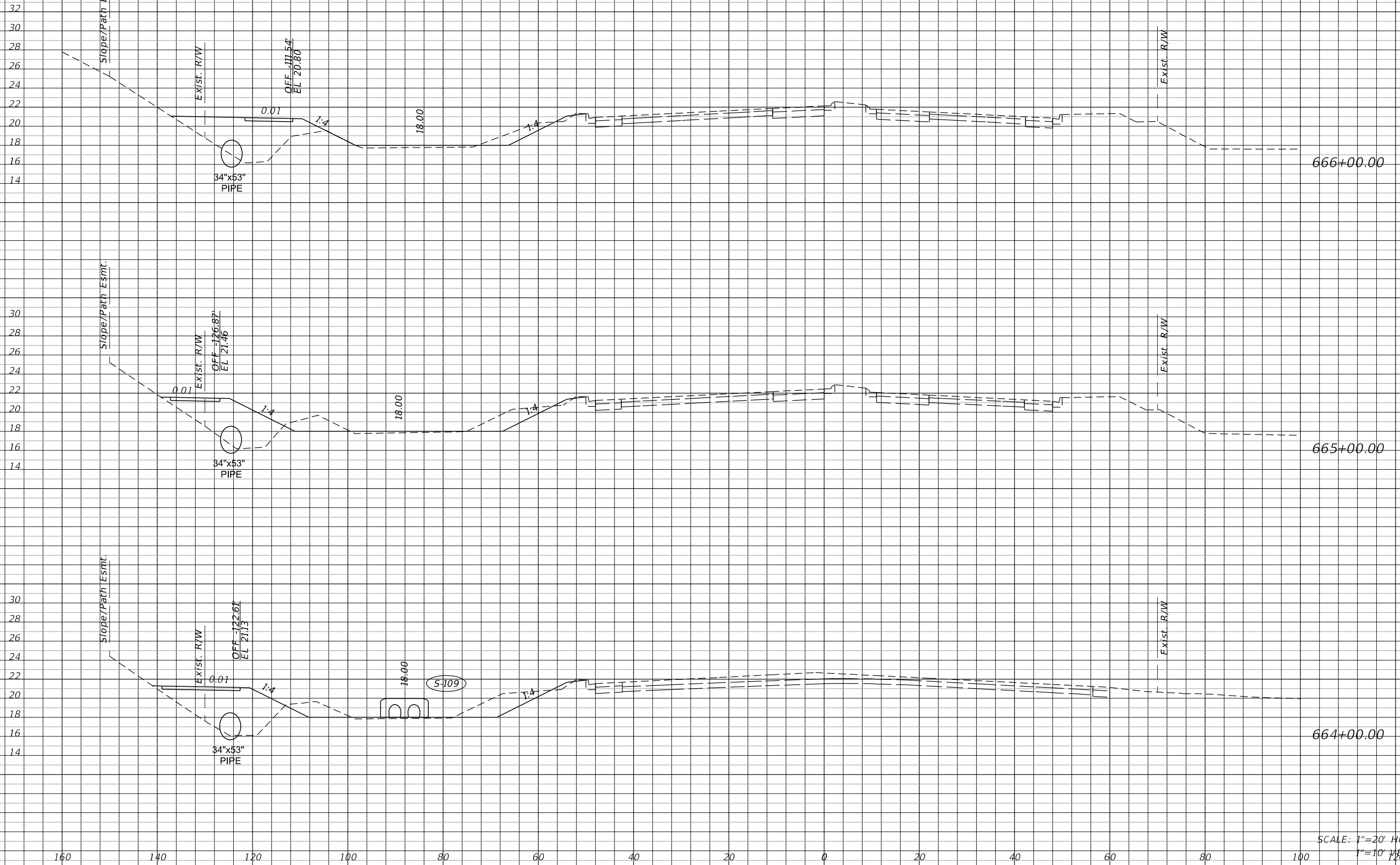
VILLAGE OF ESTERO		
ROAD NO.	COUNTY	FINANCIAL PROJECT ID
	LEE	20192030-000

**CROSS SECTIONS
CORKSCREW ROAD**

SHEET NO.
50

THE OFFICIAL RECORD OF THIS SHEET IS THE ELECTRONIC FILE DIGITALLY SIGNED AND SEALED UNDER RULE 61G15-23.004, F.A.C.

CONST.
CORKSCREW RD.



SCALE: 1"=20' HORIZ.
1"=10' VERT.

REVISIONS			
DATE	DESCRIPTION	DATE	DESCRIPTION

JOHNSON ENGINEERING
2122 JOHNSON STREET
FORT MYERS, FL 33901
EB 642 & LB 642
RYAN K. BELL, P.E. NO. 60010

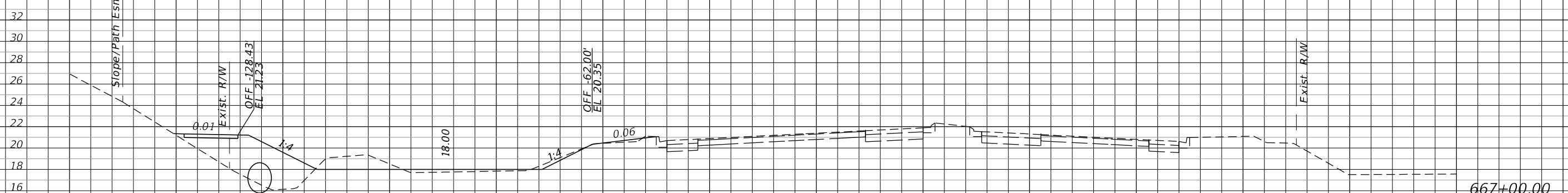
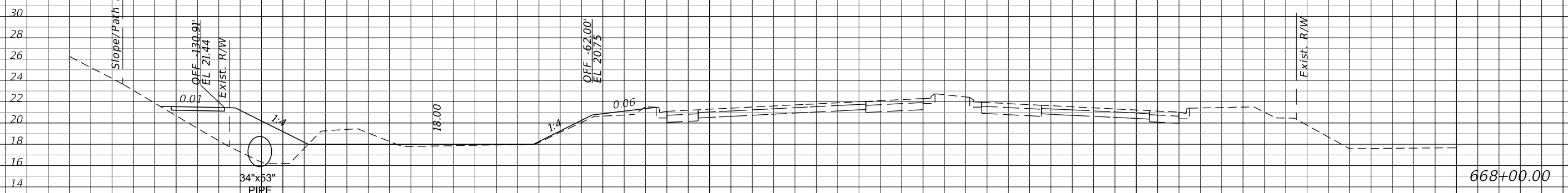
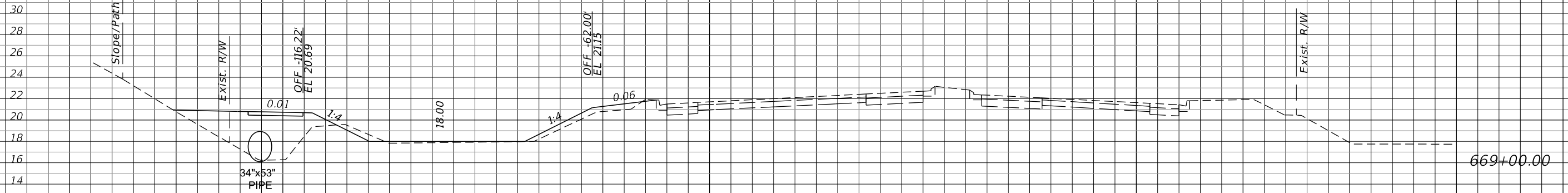
VILLAGE OF ESTERO		
ROAD NO.	COUNTY	FINANCIAL PROJECT ID
	LEE	20192030-000

**CROSS SECTIONS
CORKSCREW ROAD**

SHEET NO.
51

THE OFFICIAL RECORD OF THIS SHEET IS THE ELECTRONIC FILE DIGITALLY SIGNED AND SEALED UNDER RULE 61G15-23.004, F.A.C.

CONST.
CORKSCREW RD.



SCALE: 1"=20' HORIZ.
1"=10' VERT.

REVISIONS			
DATE	DESCRIPTION	DATE	DESCRIPTION

JOHNSON
ENGINEERING
2122 JOHNSON STREET
FORT MYERS, FL 33901
EB 642 & LB 642
RYAN K. BELL, P.E. NO. 60010

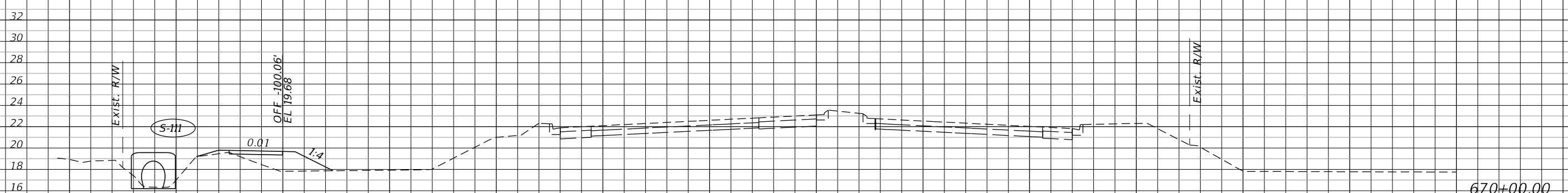
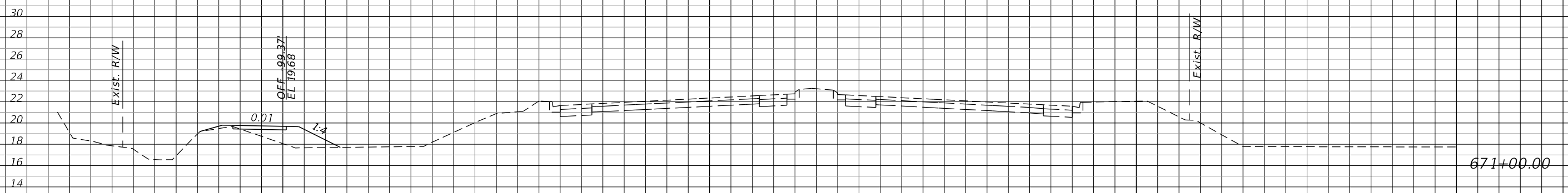
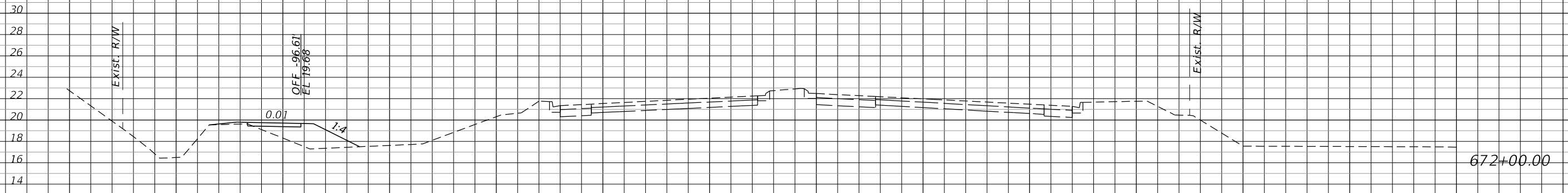
VILLAGE OF ESTERO		
ROAD NO.	COUNTY	FINANCIAL PROJECT ID
	LEE	20192030-000

CROSS SECTIONS
CORKSCREW ROAD

SHEET
NO.
52

THE OFFICIAL RECORD OF THIS SHEET IS THE ELECTRONIC FILE DIGITALLY SIGNED AND SEALED UNDER RULE 61G15-23.004, F.A.C.

C CONST.
CORKSCREW RD.



SCALE: 1"=20' HORIZ.
1"=10' VERT.

REVISIONS			
DATE	DESCRIPTION	DATE	DESCRIPTION

JOHNSON ENGINEERING
2122 JOHNSON STREET
FORT MYERS, FL 33901
EB 642 & LB 642
RYAN K. BELL, P.E. NO. 60010

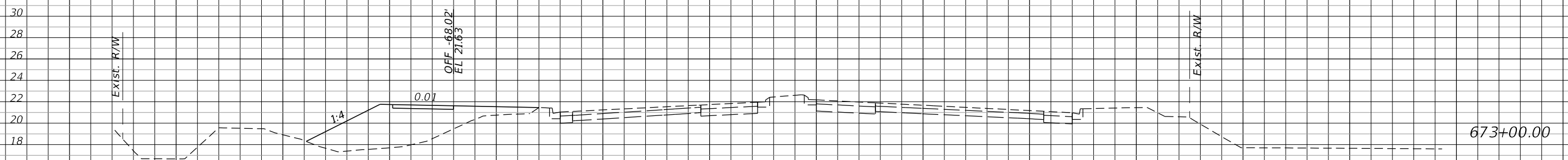
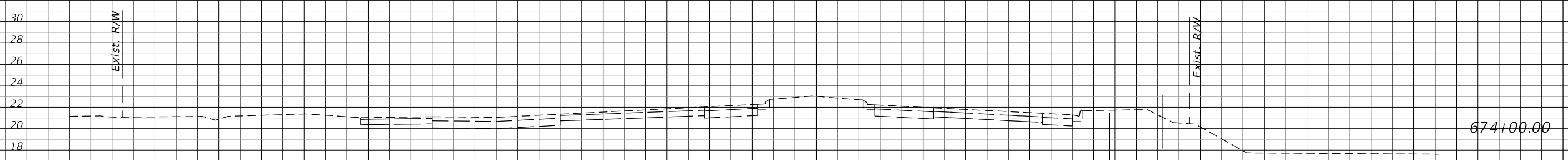
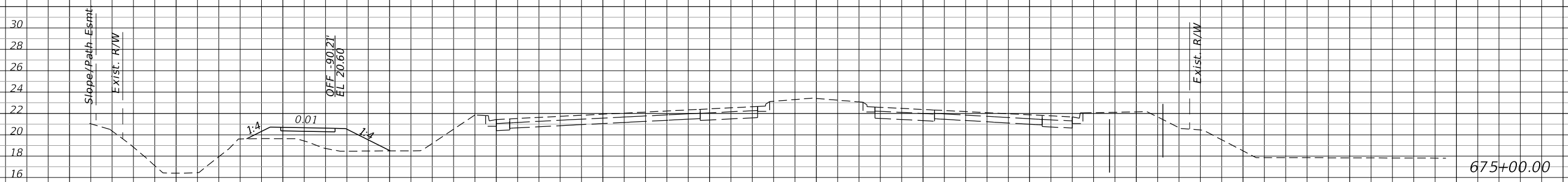
VILLAGE OF ESTERO		
ROAD NO.	COUNTY	FINANCIAL PROJECT ID
	LEE	20192030-000

**CROSS SECTIONS
CORKSCREW ROAD**

SHEET NO.
53

THE OFFICIAL RECORD OF THIS SHEET IS THE ELECTRONIC FILE DIGITALLY SIGNED AND SEALED UNDER RULE 61G15-23.004, F.A.C.

C CONST.
CORKSCREW RD.



SCALE: 1"=20' HORIZ.
1"=10' VERT.

160 140 120 100 80 60 40 20 0 20 40 60 80 100 120

REVISIONS			
DATE	DESCRIPTION	DATE	DESCRIPTION

JOHNSON ENGINEERING
2122 JOHNSON STREET
FORT MYERS, FL 33901
EB 642 & LB 642
RYAN K. BELL, P.E. NO. 60010

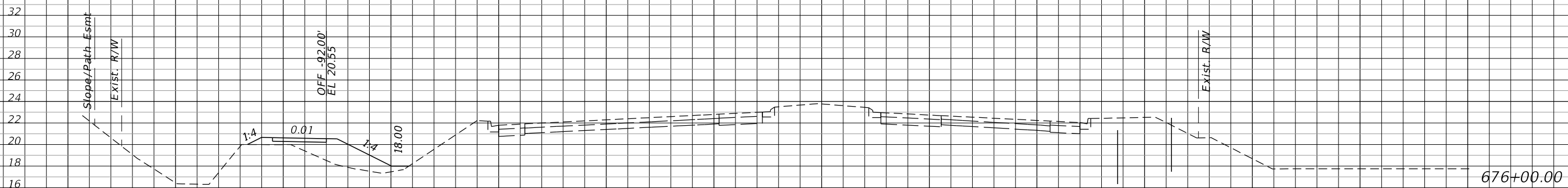
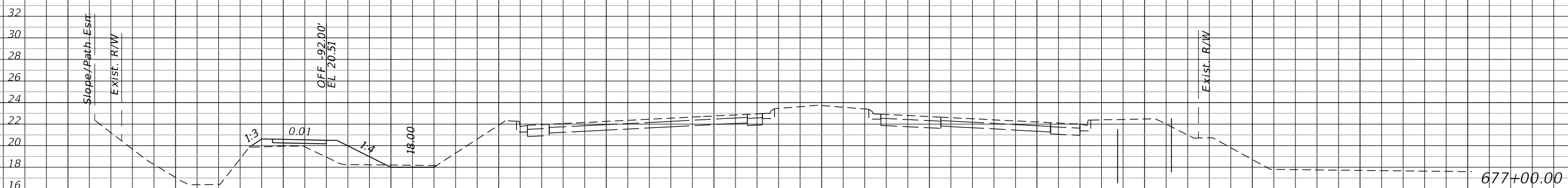
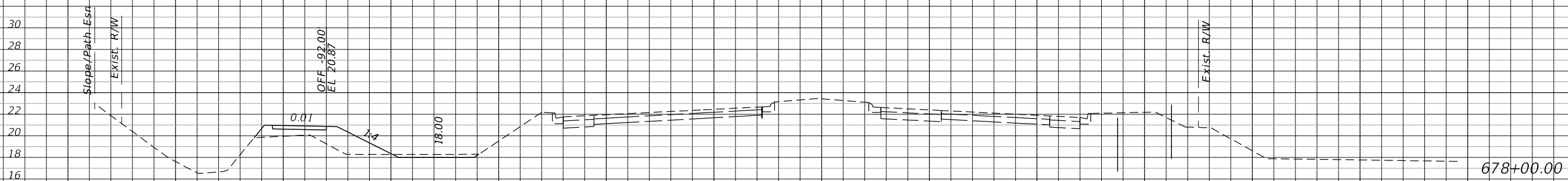
VILLAGE OF ESTERO		
ROAD NO.	COUNTY	FINANCIAL PROJECT ID
	LEE	20192030-000

**CROSS SECTIONS
CORKSCREW ROAD**

SHEET NO.
54

THE OFFICIAL RECORD OF THIS SHEET IS THE ELECTRONIC FILE DIGITALLY SIGNED AND SEALED UNDER RULE 61G15-23.004, F.A.C.

C CONST.
CORKSCREW RD.



SCALE: 1"=20' HORIZ.
1"=10' VERT.

REVISIONS			
DATE	DESCRIPTION	DATE	DESCRIPTION

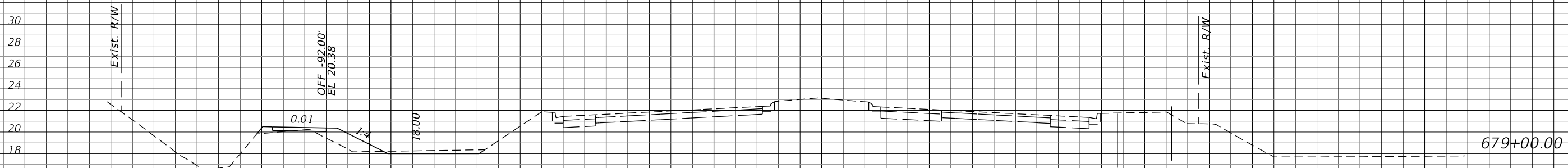
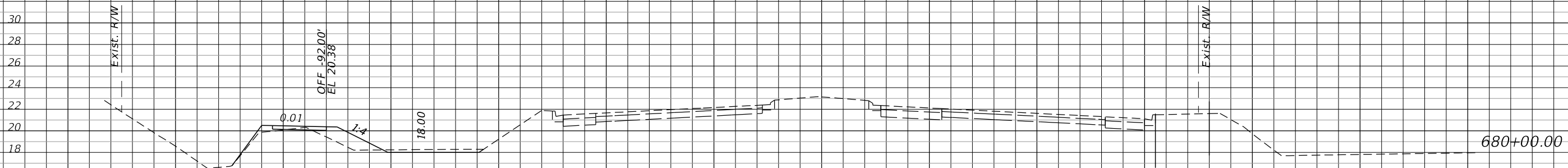
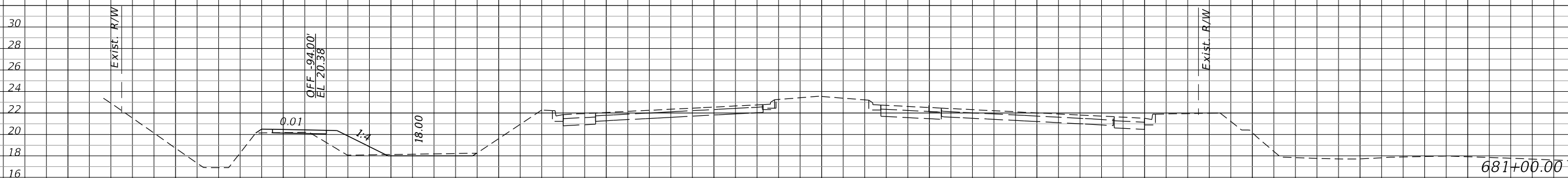
JOHNSON
ENGINEERING
2122 JOHNSON STREET
FORT MYERS, FL 33901
EB 642 & LB 642
RYAN K. BELL, P.E. NO. 60010

VILLAGE OF ESTERO		
ROAD NO.	COUNTY	FINANCIAL PROJECT ID
	LEE	20192030-000

CROSS SECTIONS
CORKSCREW ROAD

SHEET
NO.
55

Q CONST.
CORKSCREW RD.



SCALE: 1"=20' HORIZ.
1"=10' VERT.

160 140 120 100 80 60 40 20 0 20 40 60 80 100 120

REVISIONS			
DATE	DESCRIPTION	DATE	DESCRIPTION

JOHNSON ENGINEERING
 2122 JOHNSON STREET
 FORT MYERS, FL 33901
 EB 642 & LB 642
 RYAN K. BELL, P.E. NO. 60010

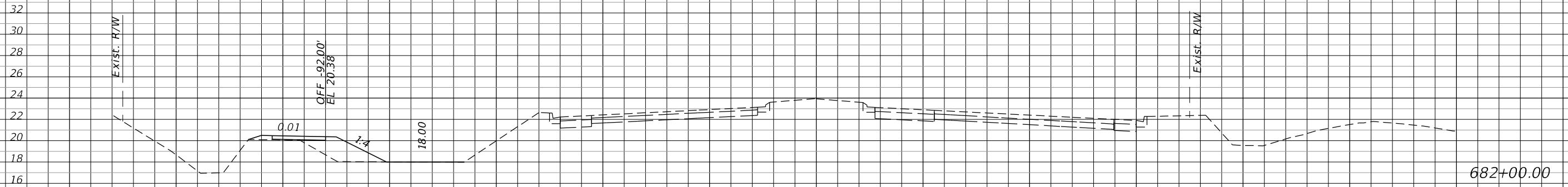
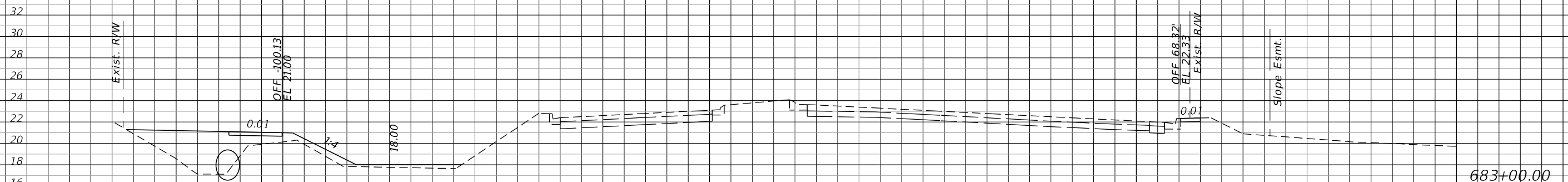
VILLAGE OF ESTERO		
ROAD NO.	COUNTY	FINANCIAL PROJECT ID
	LEE	20192030-000

**CROSS SECTIONS
CORKSCREW ROAD**

SHEET NO.
56

THE OFFICIAL RECORD OF THIS SHEET IS THE ELECTRONIC FILE DIGITALLY SIGNED AND SEALED UNDER RULE 61G15-23.004, F.A.C.

C CONST.
CORKSCREW RD.



SCALE: 1"=20' HORIZ.
1"=10' VERT.

160 140 120 100 80 60 40 20 0 20 40 60 80 100 120

REVISIONS	
DATE	DESCRIPTION

JOHNSON ENGINEERING
 2122 JOHNSON STREET
 FORT MYERS, FL 33901
 EB 642 & LB 642
 RYAN K. BELL, P.E. NO. 60010

VILLAGE OF ESTERO		
ROAD NO.	COUNTY	FINANCIAL PROJECT ID
	LEE	20192030-000

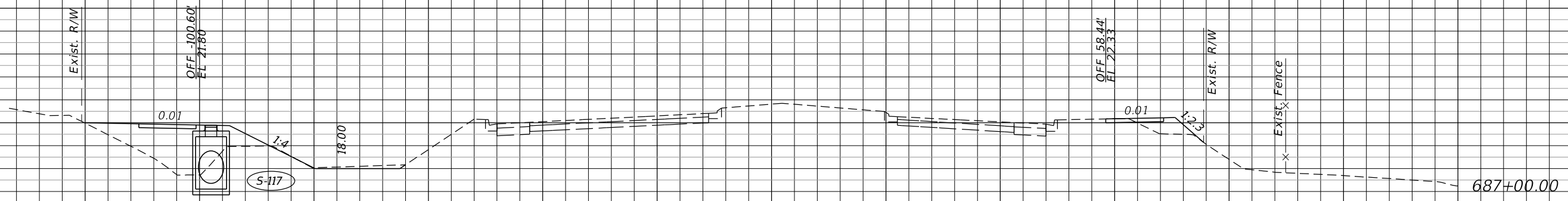
**CROSS SECTIONS
CORKSCREW ROAD**

SHEET NO.
57

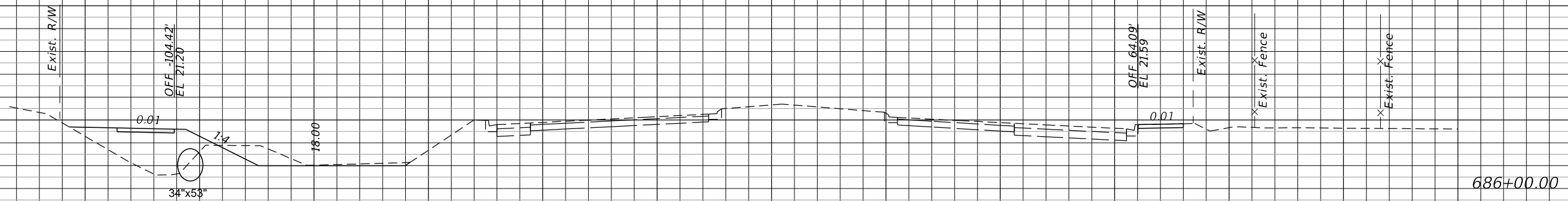
THE OFFICIAL RECORD OF THIS SHEET IS THE ELECTRONIC FILE DIGITALLY SIGNED AND SEALED UNDER RULE 61G15-23.004, F.A.C.

CONST.
CORKSCREW RD.

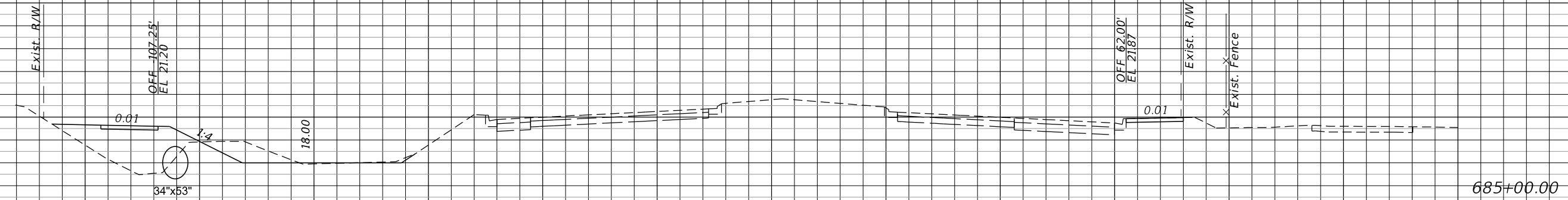
30
28
26
24
22
20
18
16
14



30
28
26
24
22
20
18
16
14



30
28
26
24
22
20
18
16
14



160 140 120 100 80 60 40 20 0 20 40 60 80 100 120

SCALE: 1"=20' HORIZ.
1"=10' VERT.

REVISIONS			
DATE	DESCRIPTION	DATE	DESCRIPTION

JOHNSON ENGINEERING
2122 JOHNSON STREET
FORT MYERS, FL 33901
EB 642 & LB 642
RYAN K. BELL, P.E. NO. 60010

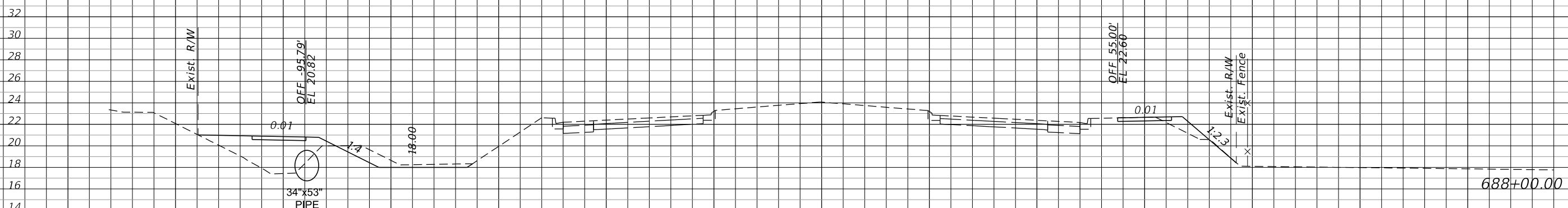
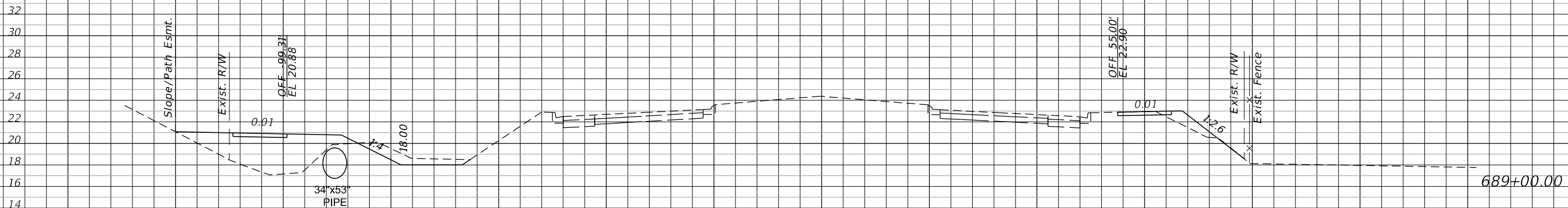
VILLAGE OF ESTERO		
ROAD NO.	COUNTY	FINANCIAL PROJECT ID
	LEE	20192030-000

**CROSS SECTIONS
CORKSCREW ROAD**

SHEET NO.
58

THE OFFICIAL RECORD OF THIS SHEET IS THE ELECTRONIC FILE DIGITALLY SIGNED AND SEALED UNDER RULE 61G15-23.004, F.A.C.

CONST.
CORKSCREW RD.



SCALE: 1"=20' HORIZ.
1"=10' VERT.

REVISIONS			
DATE	DESCRIPTION	DATE	DESCRIPTION

JOHNSON ENGINEERING
 2122 JOHNSON STREET
 FORT MYERS, FL 33901
 EB 642 & LB 642
 RYAN K. BELL, P.E. NO. 60010

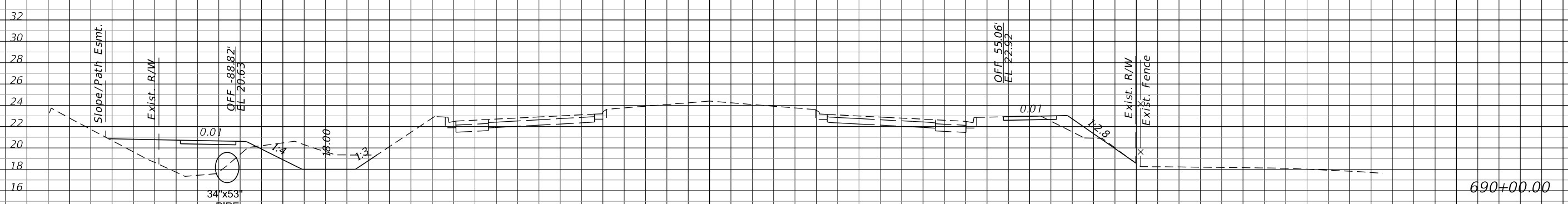
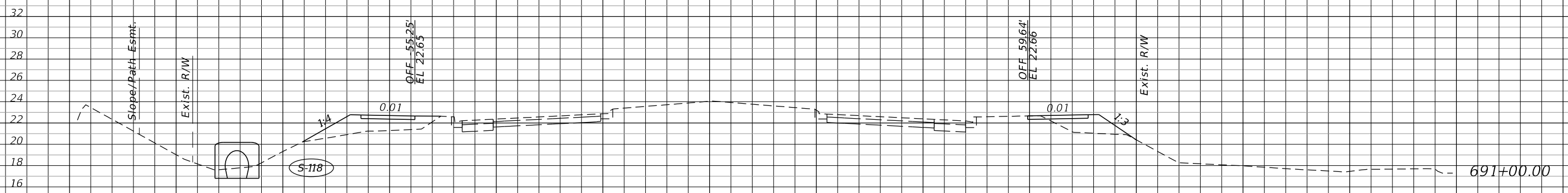
VILLAGE OF ESTERO		
ROAD NO.	COUNTY	FINANCIAL PROJECT ID
	LEE	20192030-000

**CROSS SECTIONS
CORKSCREW ROAD**

SHEET NO.
59

THE OFFICIAL RECORD OF THIS SHEET IS THE ELECTRONIC FILE DIGITALLY SIGNED AND SEALED UNDER RULE 61G15-23.004, F.A.C.

Q CONST.
CORKSCREW RD.



SCALE: 1"=20' HORIZ.
1"=10' VERT.

REVISIONS			
DATE	DESCRIPTION	DATE	DESCRIPTION

JOHNSON
ENGINEERING
2122 JOHNSON STREET
FORT MYERS, FL 33901
EB 642 & LB 642
RYAN K. BELL, P.E. NO. 60010

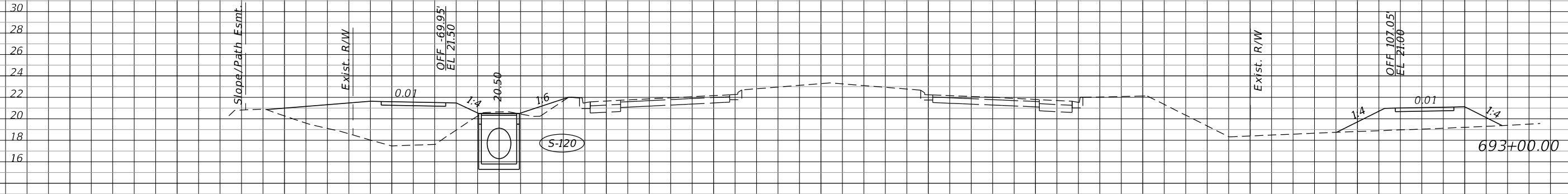
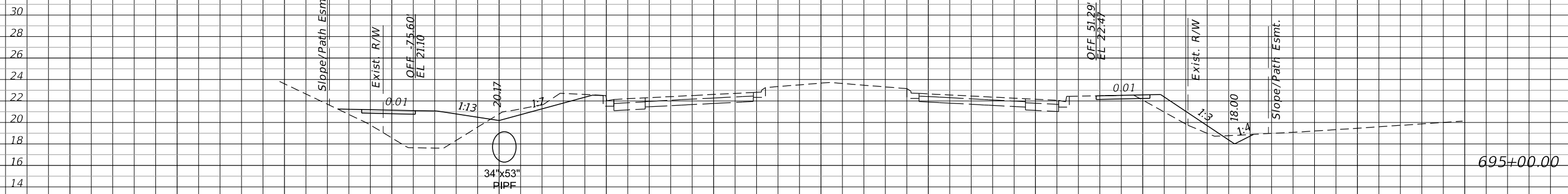
VILLAGE OF ESTERO		
ROAD NO.	COUNTY	FINANCIAL PROJECT ID
	LEE	20192030-000

CROSS SECTIONS
CORKSCREW ROAD

SHEET NO.
60

THE OFFICIAL RECORD OF THIS SHEET IS THE ELECTRONIC FILE DIGITALLY SIGNED AND SEALED UNDER RULE 61G15-23.004, F.A.C.

CONST.
CORKSCREW RD.



SCALE: 1"=20' HORIZ.
1"=10' VERT.

160 140 120 100 80 60 40 20 0 20 40 60 80 100 120

REVISIONS			
DATE	DESCRIPTION	DATE	DESCRIPTION

JOHNSON ENGINEERING
 2122 JOHNSON STREET
 FORT MYERS, FL 33901
 EB 642 & LB 642
 RYAN K. BELL, P.E. NO. 60010

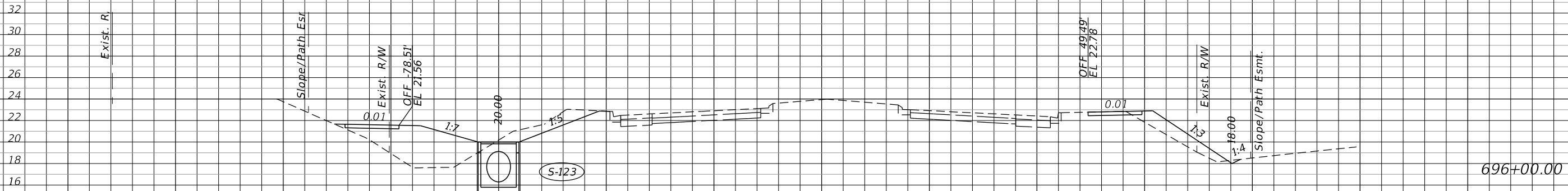
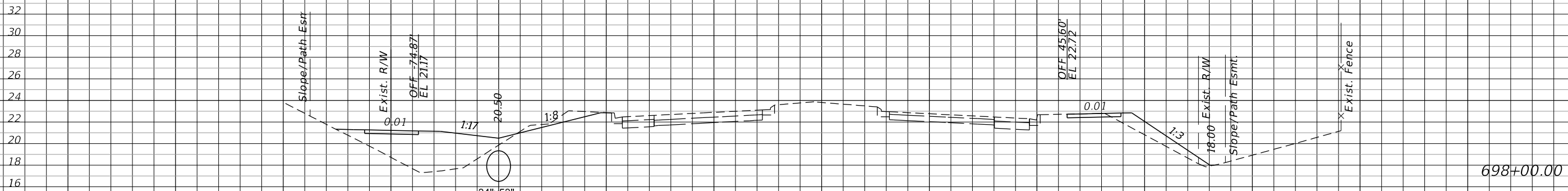
VILLAGE OF ESTERO		
ROAD NO.	COUNTY	FINANCIAL PROJECT ID
	LEE	20192030-000

**CROSS SECTIONS
CORKSCREW ROAD**

SHEET NO.
61

THE OFFICIAL RECORD OF THIS SHEET IS THE ELECTRONIC FILE DIGITALLY SIGNED AND SEALED UNDER RULE 61G15-23.004, F.A.C.

CONST.
CORKSCREW RD.



SCALE: 1"=20' HORIZ.
1"=10' VERT.

160 140 120 100 80 60 40 20 0 20 40 60 80 100 120

REVISIONS			
DATE	DESCRIPTION	DATE	DESCRIPTION

JOHNSON ENGINEERING
 2122 JOHNSON STREET
 FORT MYERS, FL 33901
 EB 642 & LB 642
 RYAN K. BELL, P.E. NO. 60010

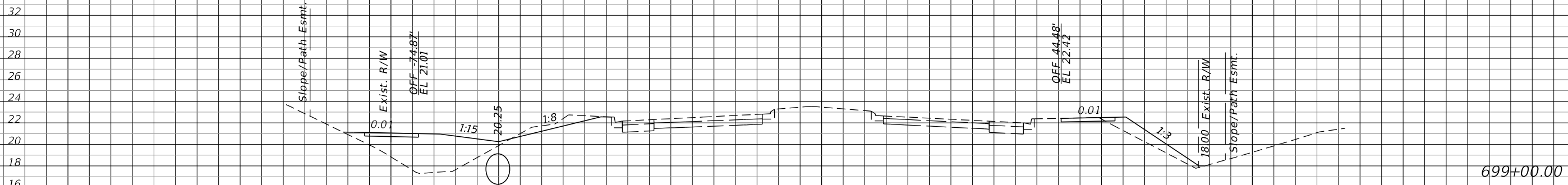
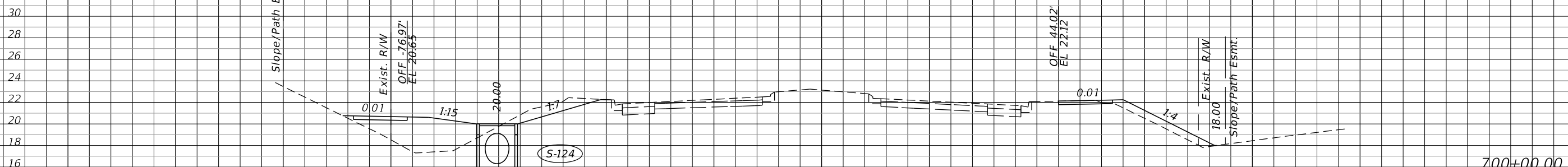
VILLAGE OF ESTERO		
ROAD NO.	COUNTY	FINANCIAL PROJECT ID
	LEE	20192030-000

**CROSS SECTIONS
CORKSCREW ROAD**

SHEET NO.
62

THE OFFICIAL RECORD OF THIS SHEET IS THE ELECTRONIC FILE DIGITALLY SIGNED AND SEALED UNDER RULE 61G15-23.004, F.A.C.

C CONST.
CORKSCREW RD.



SCALE: 1"=20' HORIZ.
1"=10' VERT.

REVISIONS			
DATE	DESCRIPTION	DATE	DESCRIPTION

JOHNSON ENGINEERING
2122 JOHNSON STREET
FORT MYERS, FL 33901
EB 642 & LB 642
RYAN K. BELL, P.E. NO. 60010

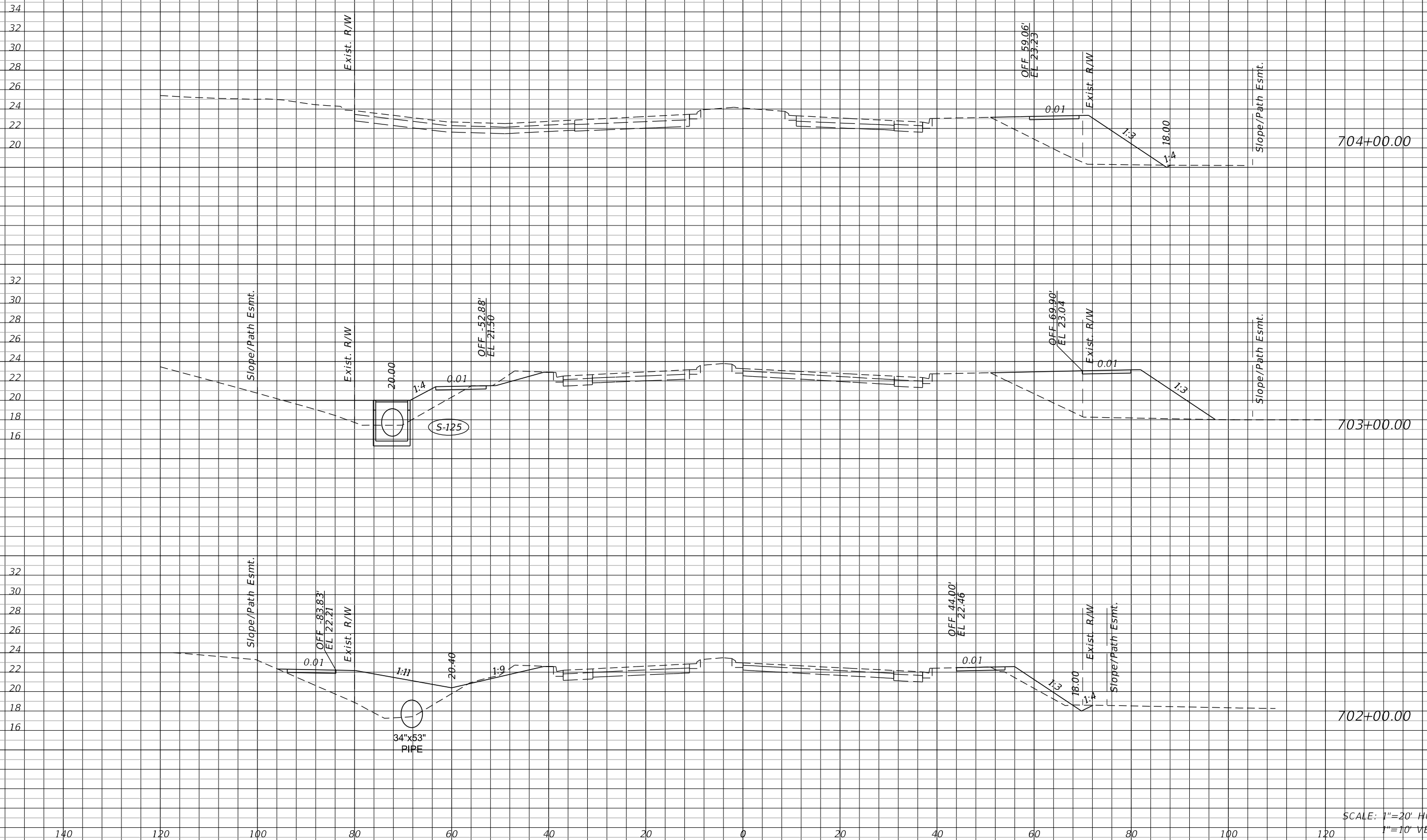
VILLAGE OF ESTERO		
ROAD NO.	COUNTY	FINANCIAL PROJECT ID
	LEE	20192030-000

**CROSS SECTIONS
CORKSCREW ROAD**

SHEET NO.
63

THE OFFICIAL RECORD OF THIS SHEET IS THE ELECTRONIC FILE DIGITALLY SIGNED AND SEALED UNDER RULE 61G15-23.004, F.A.C.

C CONST.
CORKSCREW RD.



SCALE: 1"=20' HORIZ.
1"=10' VERT.

REVISIONS			
DATE	DESCRIPTION	DATE	DESCRIPTION

JOHNSON ENGINEERING
 2122 JOHNSON STREET
 FORT MYERS, FL 33901
 EB 642 & LB 642
 RYAN K. BELL, P.E. NO. 60010

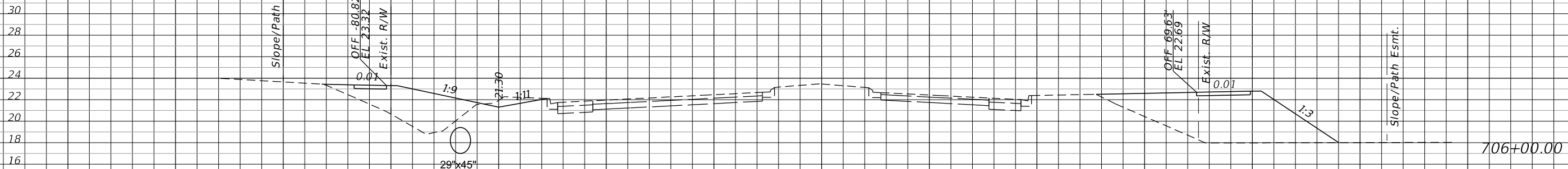
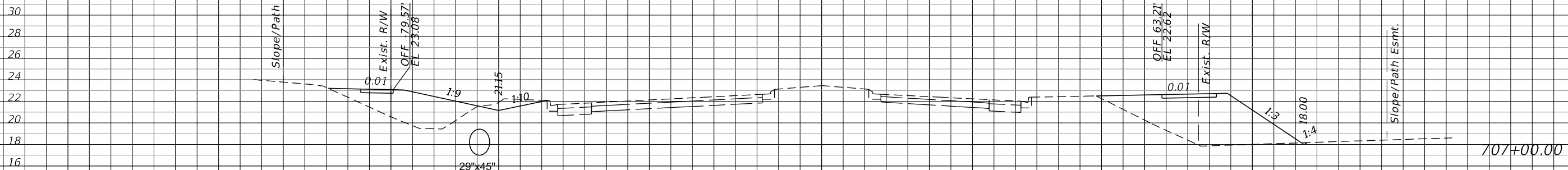
VILLAGE OF ESTERO		
ROAD NO.	COUNTY	FINANCIAL PROJECT ID
	LEE	20192030-000

**CROSS SECTIONS
CORKSCREW ROAD**

SHEET NO.
64

THE OFFICIAL RECORD OF THIS SHEET IS THE ELECTRONIC FILE DIGITALLY SIGNED AND SEALED UNDER RULE 61G15-23.004, F.A.C.

CONST.
CORKSCREW RD.



140 120 100 80 60 40 20 0 20 40 60 80 100 120

SCALE: 1"=20' HORIZ.
1"=10' VERT.

REVISIONS			
DATE	DESCRIPTION	DATE	DESCRIPTION

JOHNSON ENGINEERING
2122 JOHNSON STREET
FORT MYERS, FL 33901
EB 642 & LB 642
RYAN K. BELL, P.E. NO. 60010

VILLAGE OF ESTERO		
ROAD NO.	COUNTY	FINANCIAL PROJECT ID
	LEE	20192030-000

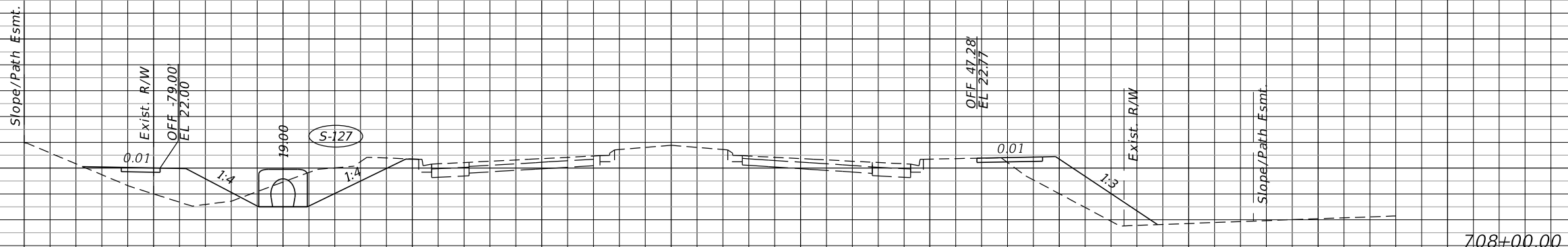
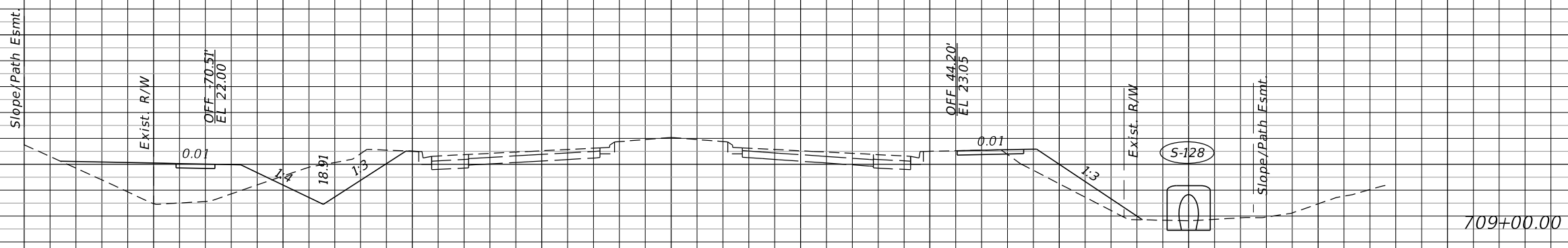
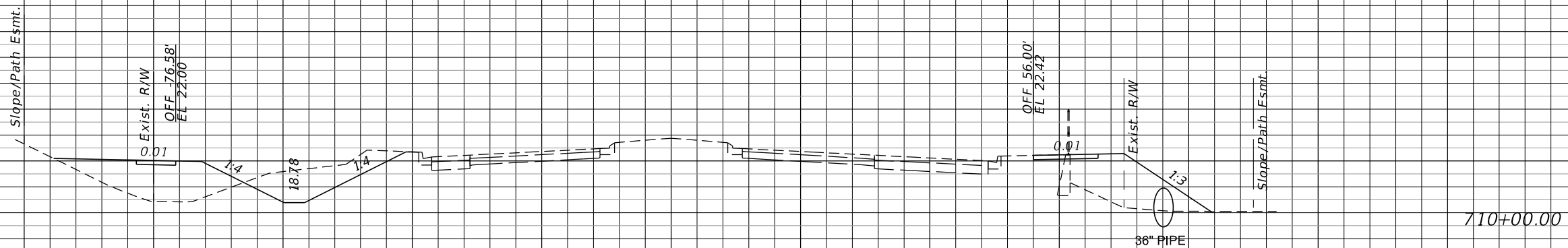
**CROSS SECTIONS
CORKSCREW ROAD**

SHEET NO.
65

THE OFFICIAL RECORD OF THIS SHEET IS THE ELECTRONIC FILE DIGITALLY SIGNED AND SEALED UNDER RULE 61G15-23.004, F.A.C.

CONST.
CORKSCREW RD.

32
30
28
26
24
22
20
18
16
32
30
28
26
24
22
20
18
16
32
30
28
26
24
22
20
18
16
14



160 140 120 100 80 60 40 20 0 20 40 60 80 100 120 SCALE: 1"=20' HORIZ. 1"=10' VERT.

REVISIONS			
DATE	DESCRIPTION	DATE	DESCRIPTION

JOHNSON ENGINEERING
 2122 JOHNSON STREET
 FORT MYERS, FL 33901
 EB 642 & LB 642
 RYAN K. BELL, P.E. NO. 60010

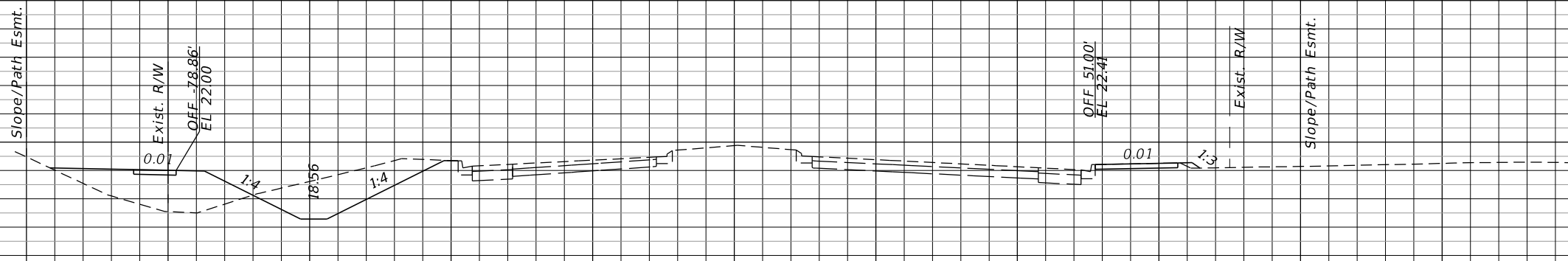
VILLAGE OF ESTERO		
ROAD NO.	COUNTY	FINANCIAL PROJECT ID
	LEE	20192030-000

**CROSS SECTIONS
CORKSCREW ROAD**

SHEET NO.
66

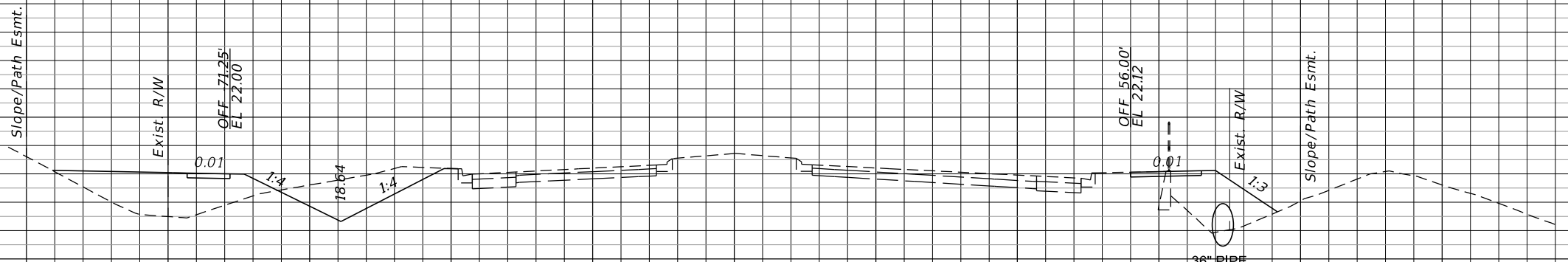
C CONST.
CORKSCREW RD.

32
30
28
26
24
22
20
18
16
14



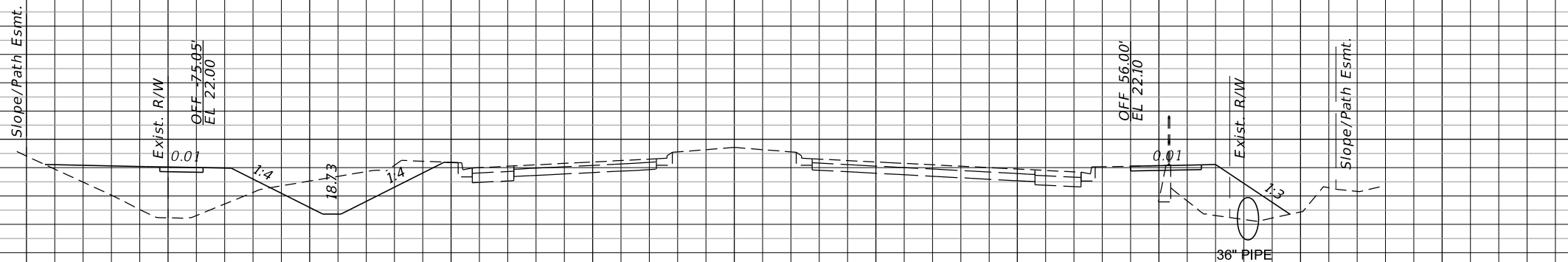
713+00.00

32
30
28
26
24
22
20
18
16



712+00.00

30
28
26
24
22
20
18
16



711+00.00

160 140 120 100 80 60 40 20 0 20 40 60 80 100 120

SCALE: 1"=20' HORIZ.
1"=10' VERT.

REVISIONS			
DATE	DESCRIPTION	DATE	DESCRIPTION

JOHNSON
ENGINEERING
2122 JOHNSON STREET
FORT MYERS, FL 33901
EB 642 & LB 642
RYAN K. BELL, P.E. NO. 60010

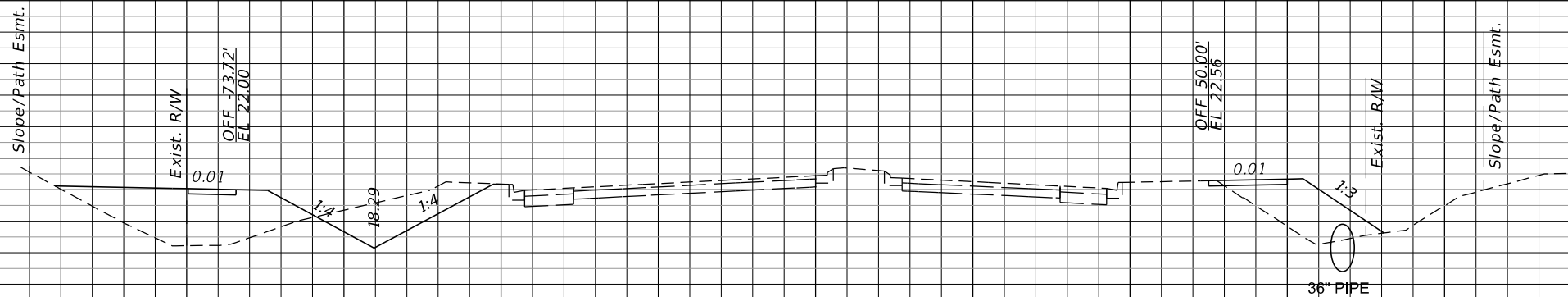
VILLAGE OF ESTERO		
ROAD NO.	COUNTY	FINANCIAL PROJECT ID
	LEE	20192030-000

CROSS SECTIONS
CORKSCREW ROAD

SHEET NO.
67

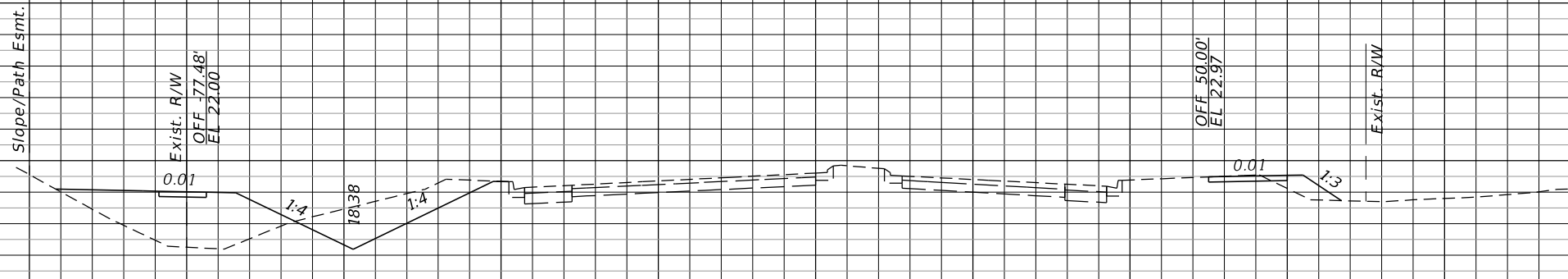
C CONST.
CORKSCREW RD.

30
28
26
24
22
20
18
16



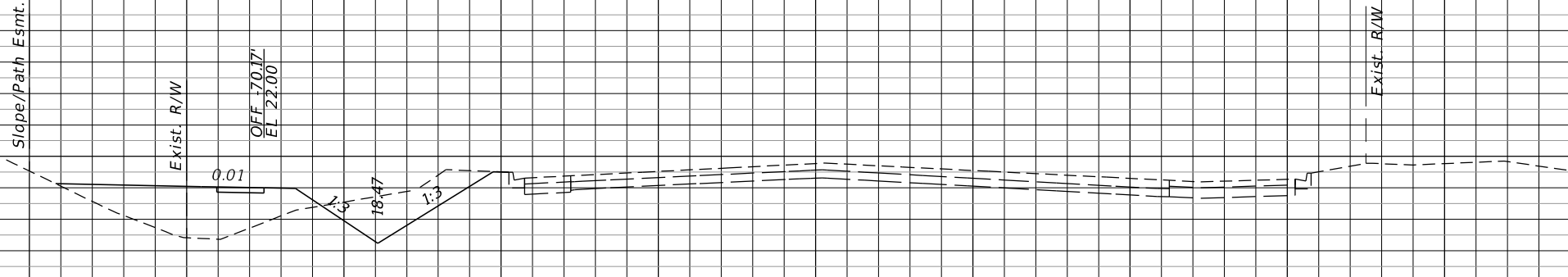
716+00.00

32
30
28
26
24
22
20
18
16



715+00.00

32
30
28
26
24
22
20
18
16



714+00.00

160 140 120 100 80 60 40 20 0 20 40 60 80 100 120

SCALE: 1"=20' HORIZ.
1"=10' VERT.

REVISIONS			
DATE	DESCRIPTION	DATE	DESCRIPTION

JOHNSON
ENGINEERING
2122 JOHNSON STREET
FORT MYERS, FL 33901
EB 642 & LB 642
RYAN K. BELL, P.E. NO. 60010

VILLAGE OF ESTERO		
ROAD NO.	COUNTY	FINANCIAL PROJECT ID
	LEE	20192030-000

CROSS SECTIONS
CORKSCREW ROAD

SHEET NO.
68

CONST.
CORKSCREW RD.



160 140 120 100 80 60 40 20 0 20 40 60 80 100 120

SCALE: 1"=20' HORIZ.
1"=10' VERT.

REVISIONS			
DATE	DESCRIPTION	DATE	DESCRIPTION

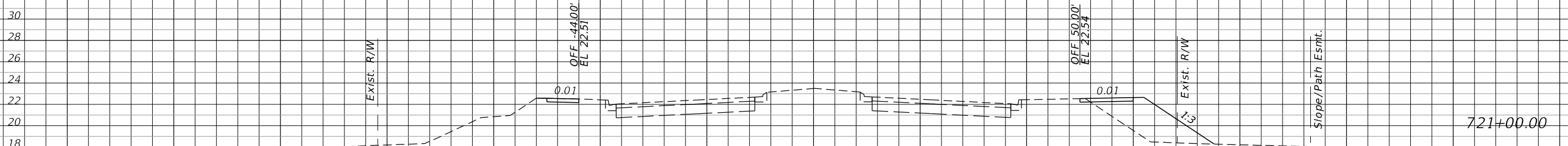
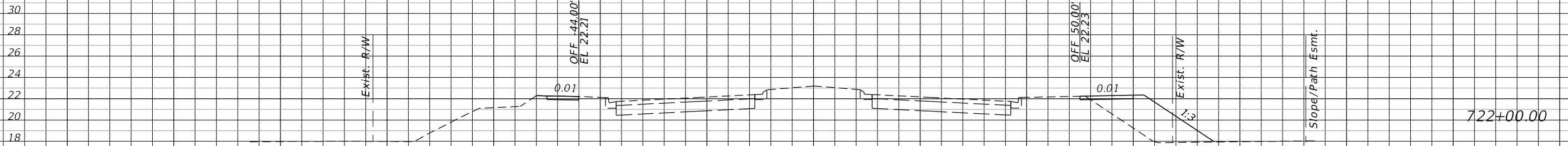
JOHNSON ENGINEERING
2122 JOHNSON STREET
FORT MYERS, FL 33901
EB 642 & LB 642
RYAN K. BELL, P.E. NO. 60010

VILLAGE OF ESTERO		
ROAD NO.	COUNTY	FINANCIAL PROJECT ID
	LEE	20192030-000

CROSS SECTIONS CORKSCREW ROAD		SHEET NO. 69
--	--	------------------------

THE OFFICIAL RECORD OF THIS SHEET IS THE ELECTRONIC FILE DIGITALLY SIGNED AND SEALED UNDER RULE 61G15-23.004, F.A.C.

C CONST.
CORKSCREW RD.



160 140 120 100 80 60 40 20 0 20 40 60 80 100 120

SCALE: 1"=20' HORIZ.
1"=10' VERT.

REVISIONS	
DATE	DESCRIPTION

JOHNSON ENGINEERING
 2122 JOHNSON STREET
 FORT MYERS, FL 33901
 EB 642 & LB 642
 RYAN K. BELL, P.E. NO. 60010

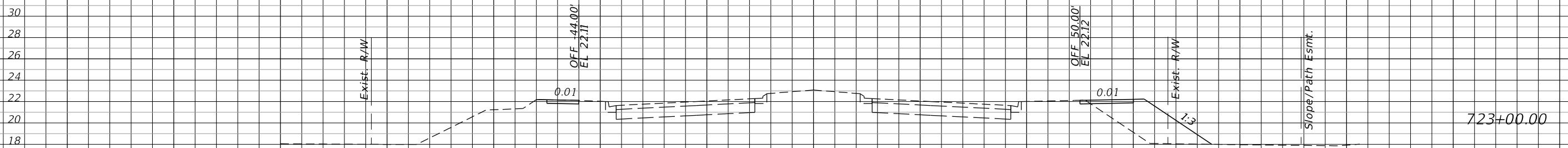
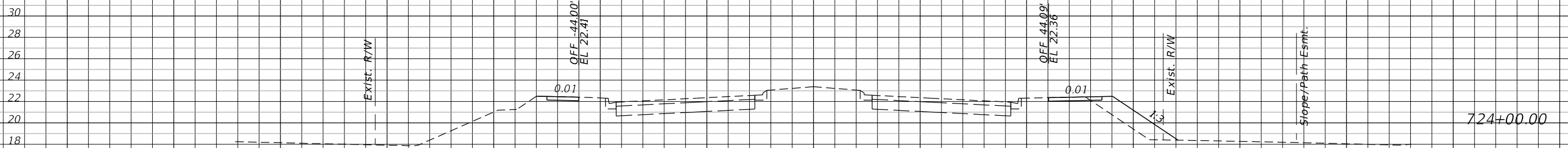
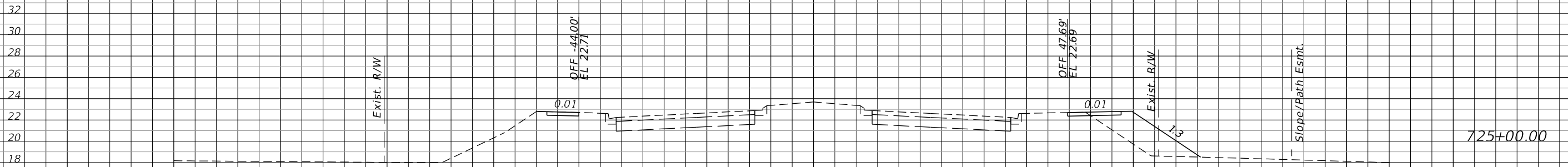
VILLAGE OF ESTERO		
ROAD NO.	COUNTY	FINANCIAL PROJECT ID
	LEE	20192030-000

**CROSS SECTIONS
CORKSCREW ROAD**

SHEET NO.
70

THE OFFICIAL RECORD OF THIS SHEET IS THE ELECTRONIC FILE DIGITALLY SIGNED AND SEALED UNDER RULE 61G15-23.004, F.A.C.

C CONST.
CORKSCREW RD.



SCALE: 1"=20' HORIZ.
1"=10' VERT.

REVISIONS			
DATE	DESCRIPTION	DATE	DESCRIPTION

JOHNSON
ENGINEERING
2122 JOHNSON STREET
FORT MYERS, FL 33901
EB 642 & LB 642
RYAN K. BELL, P.E. NO. 60010

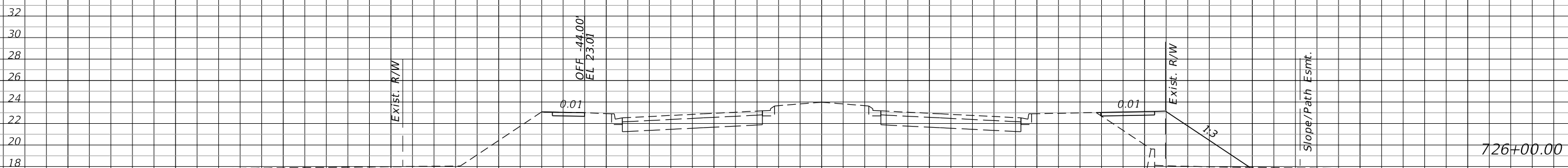
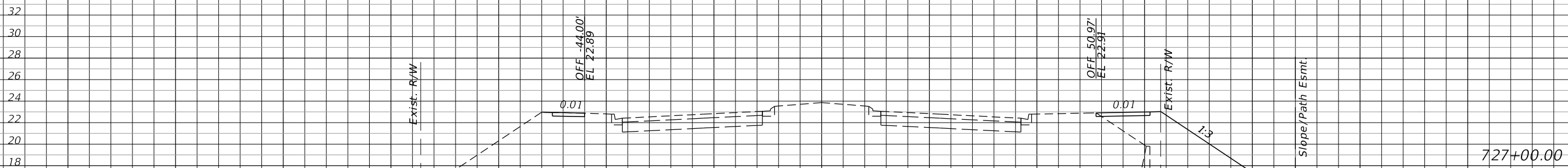
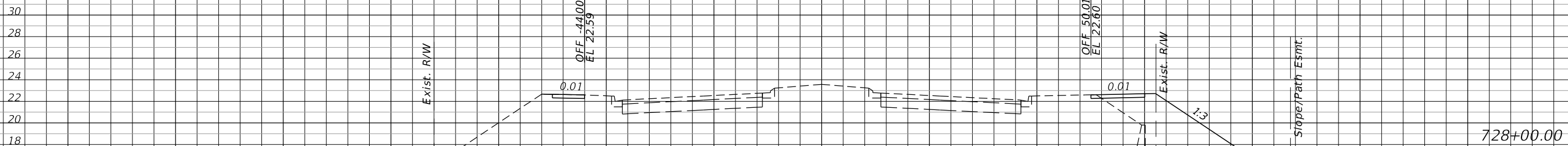
VILLAGE OF ESTERO		
ROAD NO.	COUNTY	FINANCIAL PROJECT ID
	LEE	20192030-000

CROSS SECTIONS
CORKSCREW ROAD

SHEET NO.
71

THE OFFICIAL RECORD OF THIS SHEET IS THE ELECTRONIC FILE DIGITALLY SIGNED AND SEALED UNDER RULE 61G15-23.004, F.A.C.

C CONST.
CORKSCREW RD.



SCALE: 1"=20' HORIZ.
1"=10' VERT.

160 140 120 100 80 60 40 20 0 20 40 60 80 100 120

REVISIONS			
DATE	DESCRIPTION	DATE	DESCRIPTION

JOHNSON ENGINEERING
 2122 JOHNSON STREET
 FORT MYERS, FL 33901
 EB 642 & LB 642
 RYAN K. BELL, P.E. NO. 60010

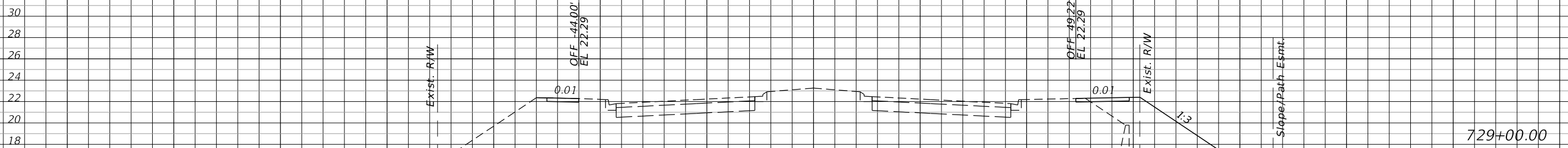
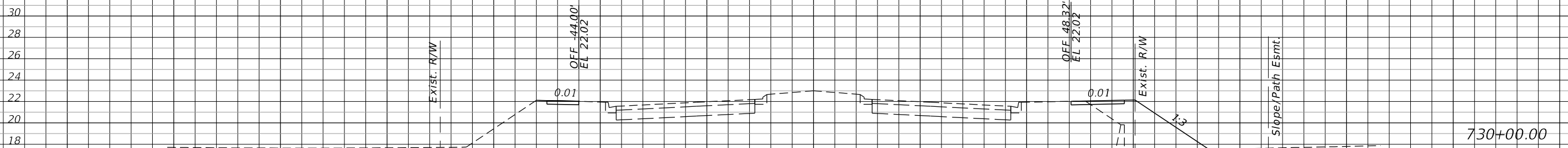
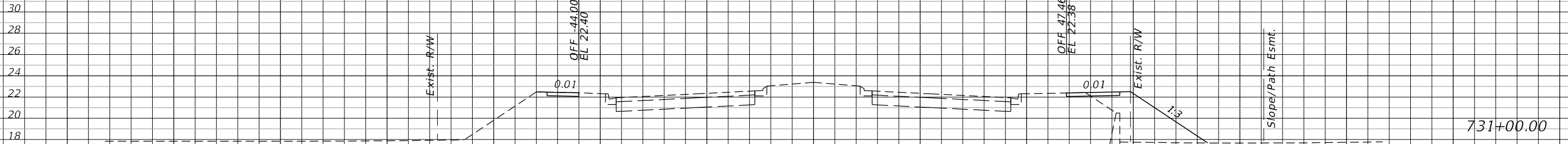
VILLAGE OF ESTERO		
ROAD NO.	COUNTY	FINANCIAL PROJECT ID
	LEE	20192030-000

**CROSS SECTIONS
CORKSCREW ROAD**

SHEET NO.
72

THE OFFICIAL RECORD OF THIS SHEET IS THE ELECTRONIC FILE DIGITALLY SIGNED AND SEALED UNDER RULE 61G15-23.004, F.A.C.

Q CONST.
CORKSCREW RD.



160 140 120 100 80 60 40 20 0 20 40 60 80 100 120

SCALE: 1"=20' HORIZ.
1"=10' VERT.

REVISIONS			
DATE	DESCRIPTION	DATE	DESCRIPTION

JOHNSON ENGINEERING
 2122 JOHNSON STREET
 FORT MYERS, FL 33901
 EB 642 & LB 642
 RYAN K. BELL, P.E. NO. 60010

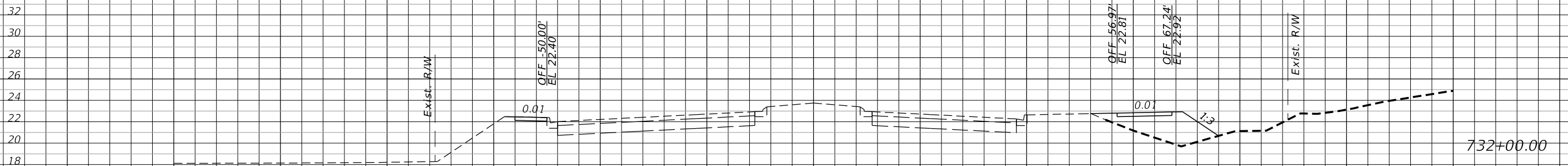
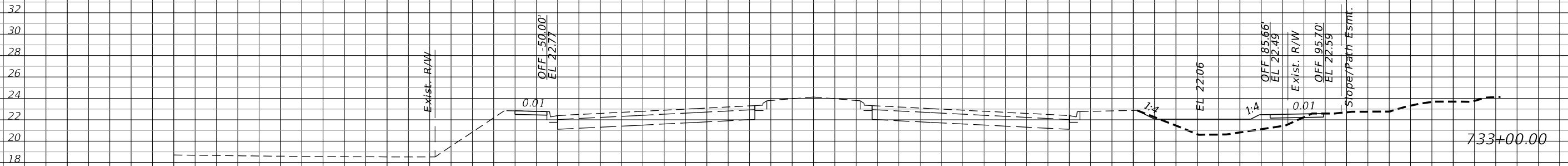
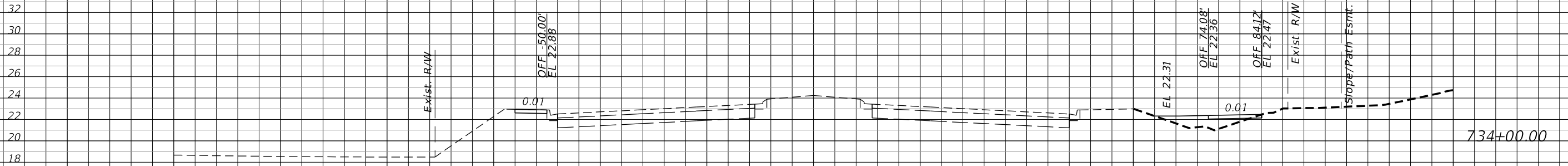
VILLAGE OF ESTERO		
ROAD NO.	COUNTY	FINANCIAL PROJECT ID
	LEE	20192030-000

**CROSS SECTIONS
CORKSCREW ROAD**

SHEET NO.
73

THE OFFICIAL RECORD OF THIS SHEET IS THE ELECTRONIC FILE DIGITALLY SIGNED AND SEALED UNDER RULE 61G15-23.004, F.A.C.

C CONST.
CORKSCREW RD.



SCALE: 1"=20' HORIZ.
1"=10' VERT.

160 140 120 100 80 60 40 20 0 20 40 60 80 100 120

REVISIONS			
DATE	DESCRIPTION	DATE	DESCRIPTION

JOHNSON ENGINEERING
2122 JOHNSON STREET
FORT MYERS, FL 33901
EB 642 & LB 642
RYAN K. BELL, P.E. NO. 60010

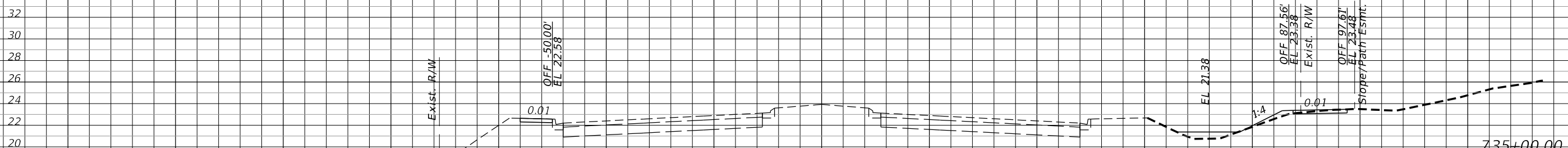
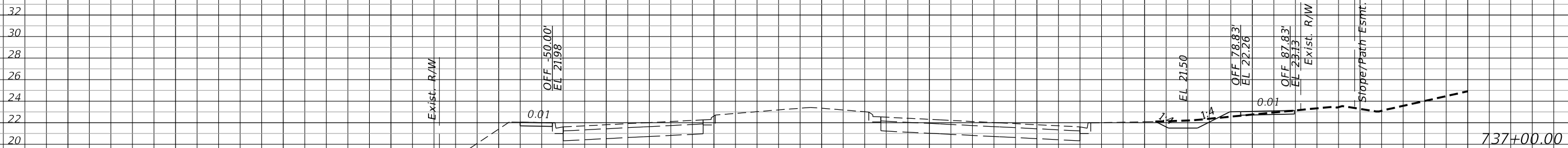
VILLAGE OF ESTERO		
ROAD NO.	COUNTY	FINANCIAL PROJECT ID
	LEE	20192030-000

**CROSS SECTIONS
CORKSCREW ROAD**

SHEET NO.
74

THE OFFICIAL RECORD OF THIS SHEET IS THE ELECTRONIC FILE DIGITALLY SIGNED AND SEALED UNDER RULE 61G15-23.004, F.A.C.

CONST.
CORKSCREW RD.



160 140 120 100 80 60 40 20 0 20 40 60 80 100 120 140

SCALE: 1"=20' HORIZ.
1"=10' VERT.

REVISIONS			
DATE	DESCRIPTION	DATE	DESCRIPTION

JOHNSON ENGINEERING
 2122 JOHNSON STREET
 FORT MYERS, FL 33901
 EB 642 & LB 642
 RYAN K. BELL, P.E. NO. 60010

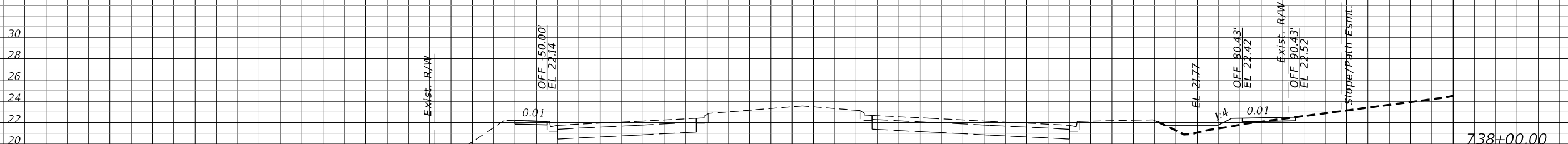
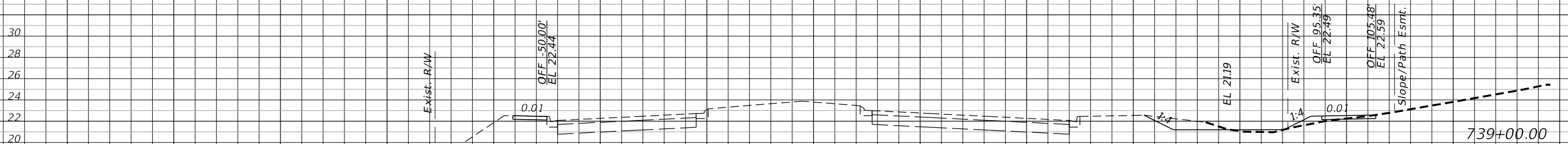
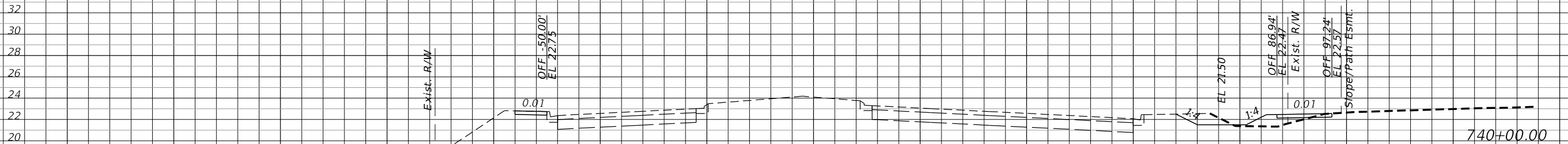
VILLAGE OF ESTERO		
ROAD NO.	COUNTY	FINANCIAL PROJECT ID
	LEE	20192030-000

**CROSS SECTIONS
CORKSCREW ROAD**

SHEET NO.
75

THE OFFICIAL RECORD OF THIS SHEET IS THE ELECTRONIC FILE DIGITALLY SIGNED AND SEALED UNDER RULE 61G15-23.004, F.A.C.

Q CONST.
CORKSCREW RD.



SCALE: 1"=20' HORIZ.
1"=10' VERT.

160 140 120 100 80 60 40 20 0 20 40 60 80 100 120

REVISIONS			
DATE	DESCRIPTION	DATE	DESCRIPTION

JOHNSON
ENGINEERING
2122 JOHNSON STREET
FORT MYERS, FL 33901
EB 642 & LB 642
RYAN K. BELL, P.E. NO. 60010

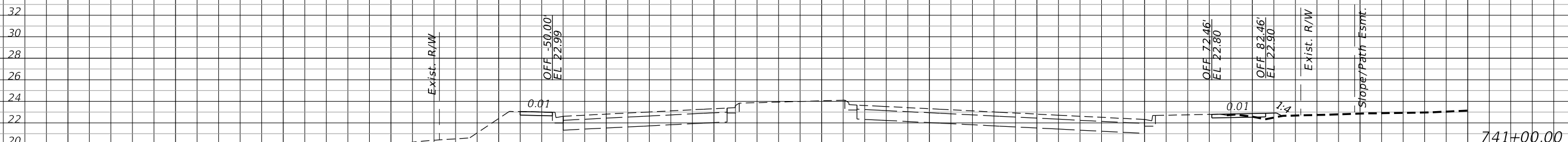
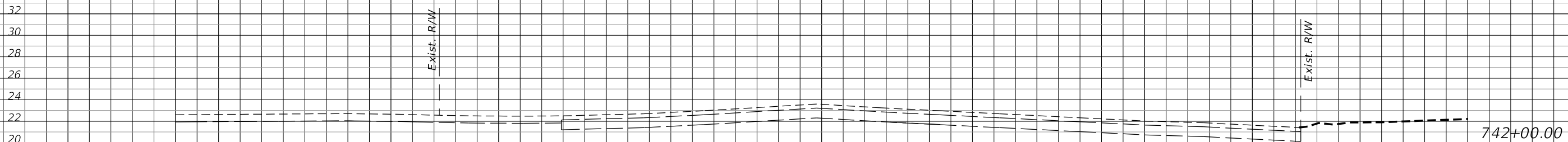
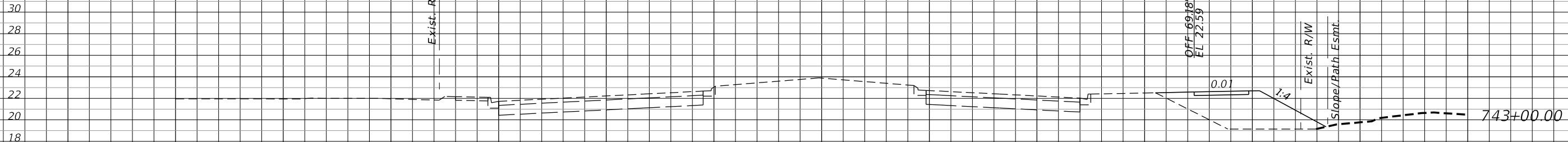
VILLAGE OF ESTERO		
ROAD NO.	COUNTY	FINANCIAL PROJECT ID
	LEE	20192030-000

CROSS SECTIONS
CORKSCREW ROAD

SHEET NO.
76

THE OFFICIAL RECORD OF THIS SHEET IS THE ELECTRONIC FILE DIGITALLY SIGNED AND SEALED UNDER RULE 61G15-23.004, F.A.C.

Q CONST.
CORKSCREW RD.



SCALE: 1"=20' HORIZ.
1"=10' VERT.

160 140 120 100 80 60 40 20 0 20 40 60 80 100 120

REVISIONS	
DATE	DESCRIPTION

JOHNSON ENGINEERING
 2122 JOHNSON STREET
 FORT MYERS, FL 33901
 EB 642 & LB 642
 RYAN K. BELL, P.E. NO. 60010

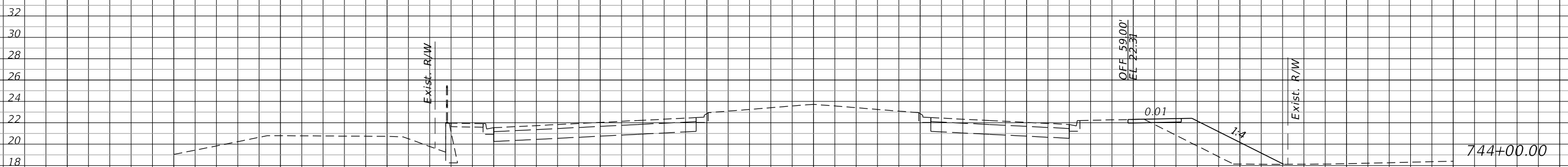
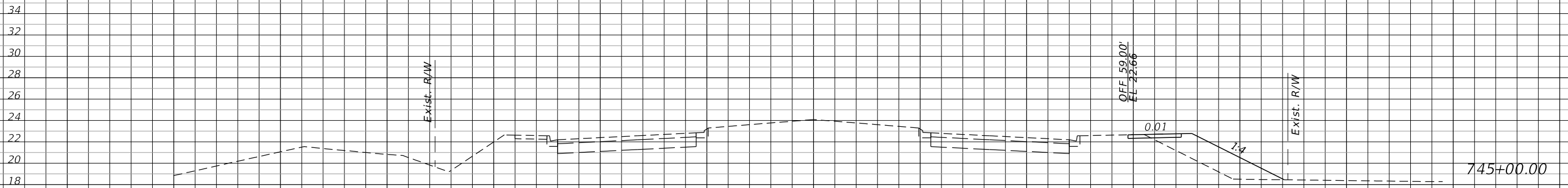
VILLAGE OF ESTERO		
ROAD NO.	COUNTY	FINANCIAL PROJECT ID
	LEE	20192030-000

**CROSS SECTIONS
CORKSCREW ROAD**

SHEET NO.
77

THE OFFICIAL RECORD OF THIS SHEET IS THE ELECTRONIC FILE DIGITALLY SIGNED AND SEALED UNDER RULE 61G15-23.004, F.A.C.

C CONST.
CORKSCREW RD.



SCALE: 1"=20' HORIZ.
1"=10' VERT.

160 140 120 100 80 60 40 20 0 20 40 60 80 100 120

REVISIONS			
DATE	DESCRIPTION	DATE	DESCRIPTION

JOHNSON ENGINEERING
 2122 JOHNSON STREET
 FORT MYERS, FL 33901
 EB 642 & LB 642
 RYAN K. BELL, P.E. NO. 60010

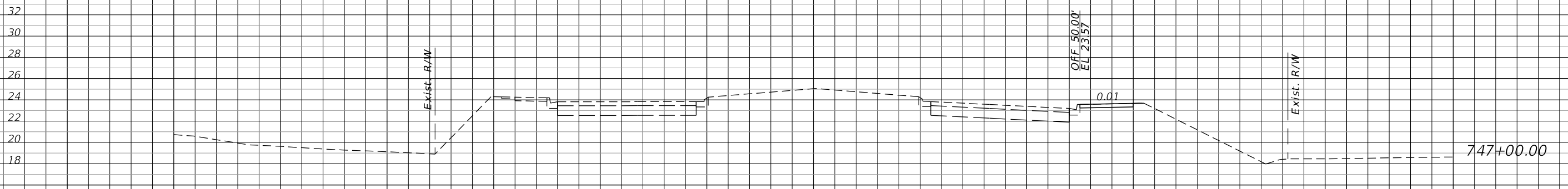
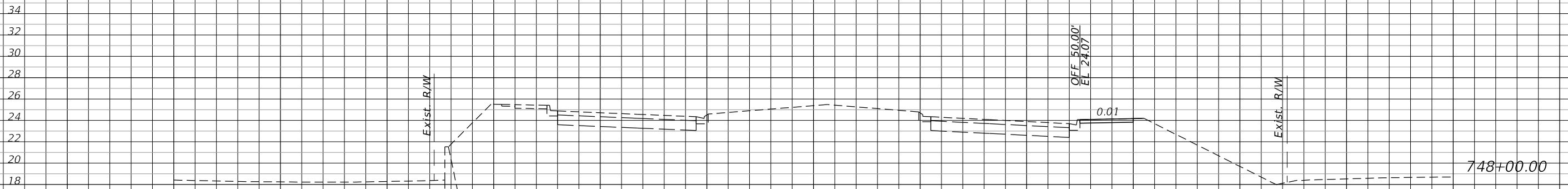
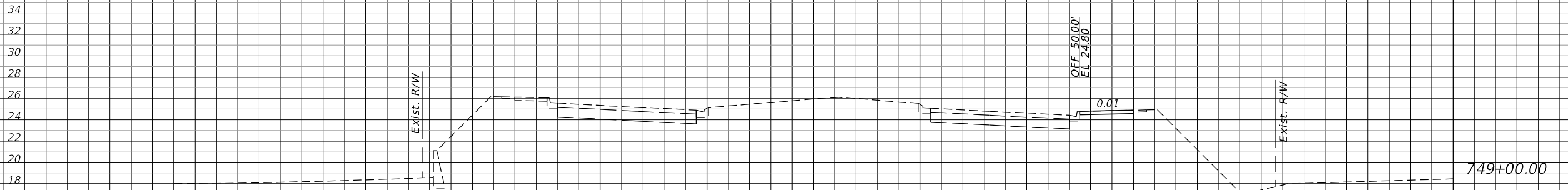
VILLAGE OF ESTERO		
ROAD NO.	COUNTY	FINANCIAL PROJECT ID
	LEE	20192030-000

**CROSS SECTIONS
CORKSCREW ROAD**

SHEET NO.
78

THE OFFICIAL RECORD OF THIS SHEET IS THE ELECTRONIC FILE DIGITALLY SIGNED AND SEALED UNDER RULE 61G15-23.004, F.A.C.

C CONST.
CORKSCREW RD.



SCALE: 1"=20' HORIZ.
1"=10' VERT.

160 140 120 100 80 60 40 20 0 20 40 60 80 100 120

REVISIONS			
DATE	DESCRIPTION	DATE	DESCRIPTION

JOHNSON ENGINEERING
 2122 JOHNSON STREET
 FORT MYERS, FL 33901
 EB 642 & LB 642
 RYAN K. BELL, P.E. NO. 60010

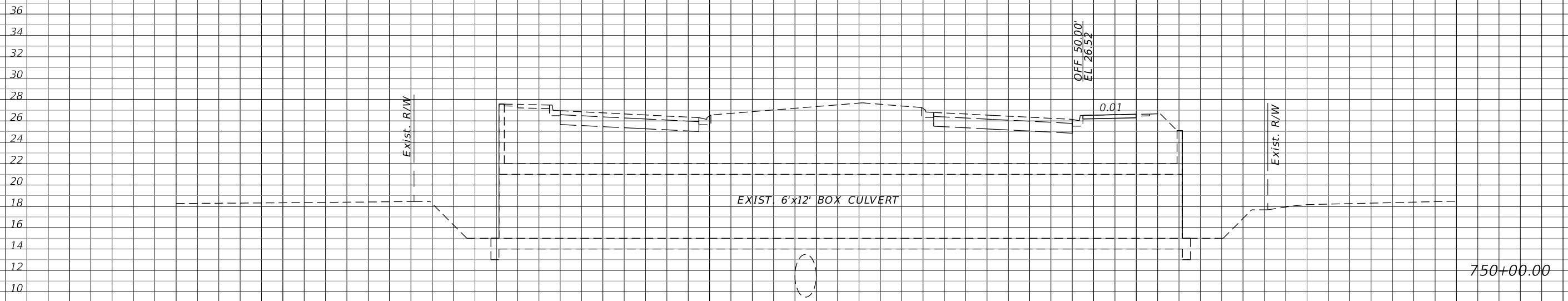
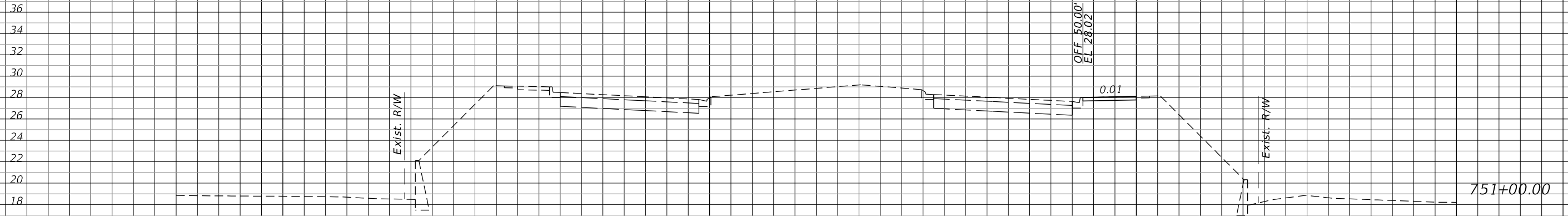
VILLAGE OF ESTERO		
ROAD NO.	COUNTY	FINANCIAL PROJECT ID
	LEE	20192030-000

**CROSS SECTIONS
CORKSCREW ROAD**

SHEET NO.
79

THE OFFICIAL RECORD OF THIS SHEET IS THE ELECTRONIC FILE DIGITALLY SIGNED AND SEALED UNDER RULE 61G15-23.004, F.A.C.

CONST.
CORKSCREW RD.



160 140 120 100 80 60 40 20 0 20 40 60 80 100 120

SCALE: 1"=20' HORIZ.
1"=10' VERT.

REVISIONS	
DATE	DESCRIPTION

JOHNSON ENGINEERING
 2122 JOHNSON STREET
 FORT MYERS, FL 33901
 EB 642 & LB 642
 RYAN K. BELL, P.E. NO. 60010

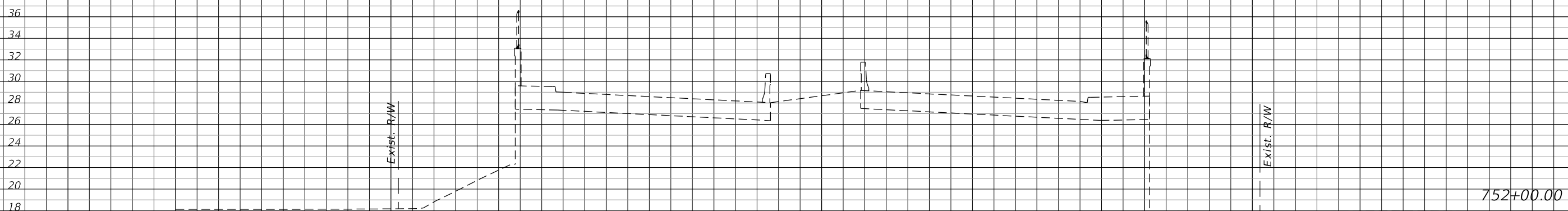
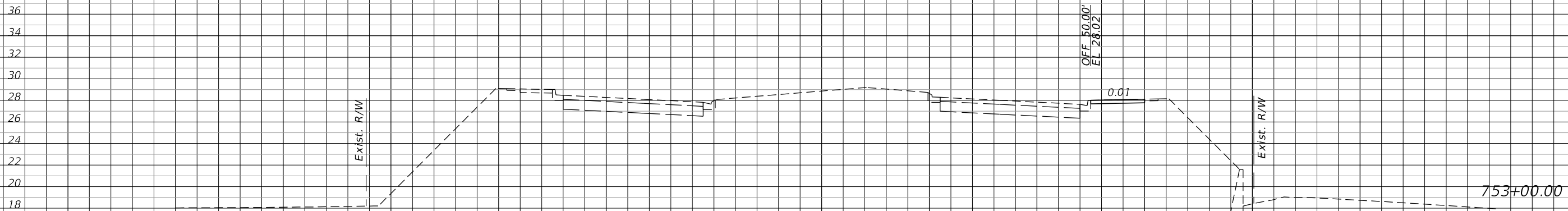
VILLAGE OF ESTERO		
ROAD NO.	COUNTY	FINANCIAL PROJECT ID
	LEE	20192030-000

**CROSS SECTIONS
CORKSCREW ROAD**

SHEET NO.
80

THE OFFICIAL RECORD OF THIS SHEET IS THE ELECTRONIC FILE DIGITALLY SIGNED AND SEALED UNDER RULE 61G15-23.004, F.A.C.

C CONST.
CORKSCREW RD.



SCALE: 1"=20' HORIZ.
1"=10' VERT.

160 140 120 100 80 60 40 20 0 20 40 60 80 100 120

REVISIONS			
DATE	DESCRIPTION	DATE	DESCRIPTION

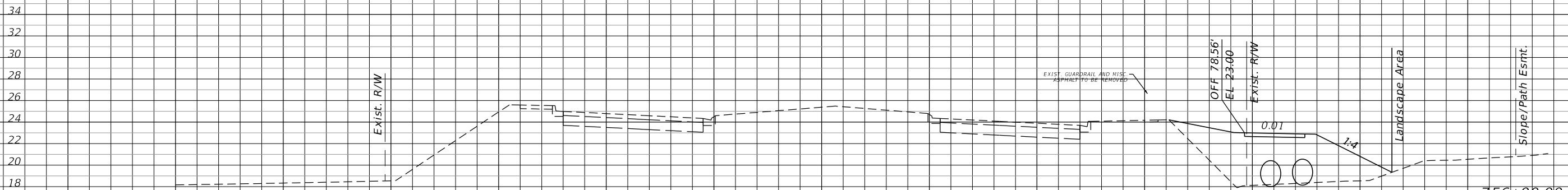
JOHNSON
ENGINEERING
2122 JOHNSON STREET
FORT MYERS, FL 33901
EB 642 & LB 642
RYAN K. BELL, P.E. NO. 60010

VILLAGE OF ESTERO		
ROAD NO.	COUNTY	FINANCIAL PROJECT ID
	LEE	20192030-000

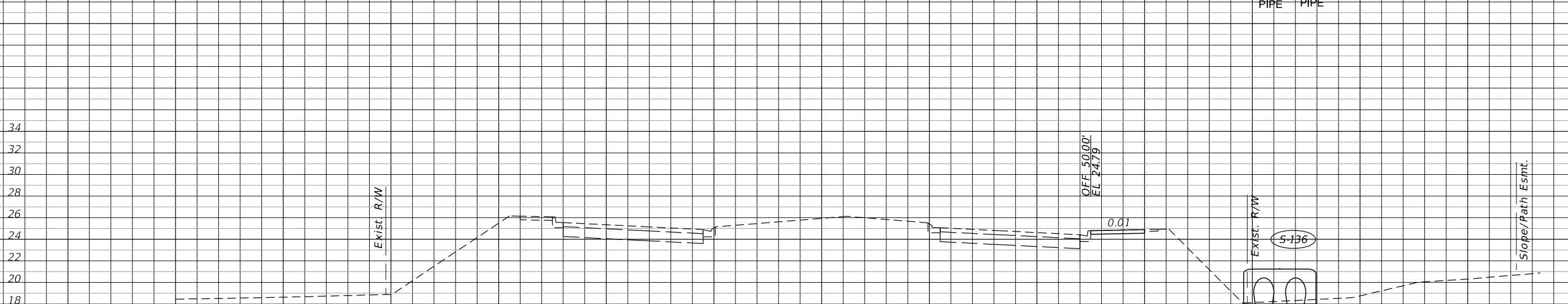
CROSS SECTIONS
CORKSCREW ROAD

SHEET
NO.
81

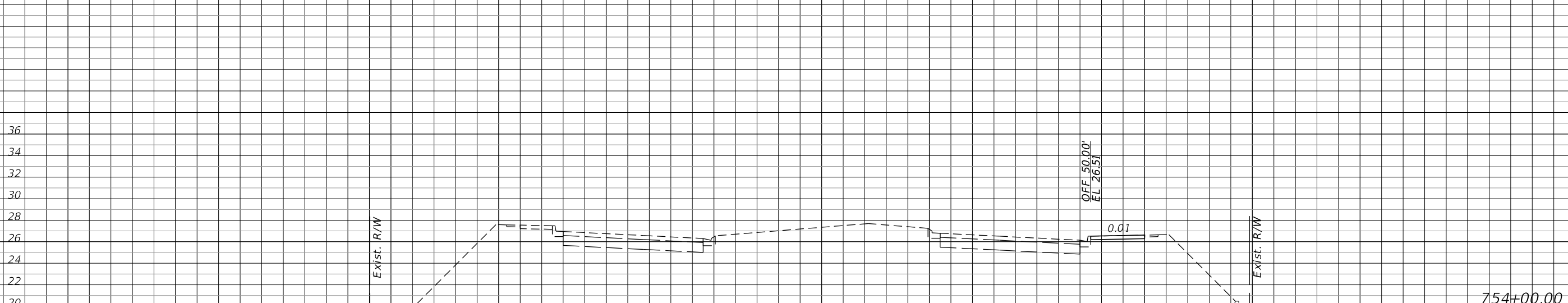
CONST.
CORKSCREW RD.



29"x45" PIPE
29"x45" PIPE



5-136



SCALE: 1"=20' HORIZ.
1"=10' VERT.

160 140 120 100 80 60 40 20 0 20 40 60 80 100 120

REVISIONS	
DATE	DESCRIPTION

JOHNSON ENGINEERING
 2122 JOHNSON STREET
 FORT MYERS, FL 33901
 EB 642 & LB 642
 RYAN K. BELL, P.E. NO. 60010

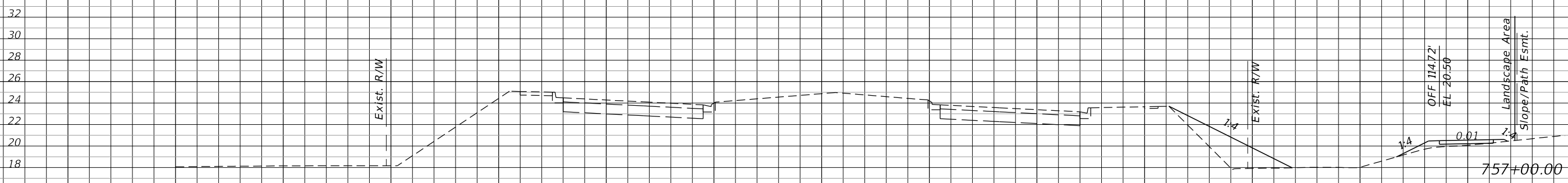
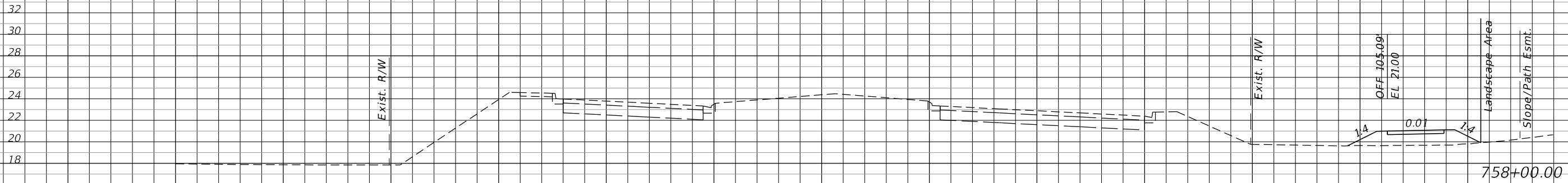
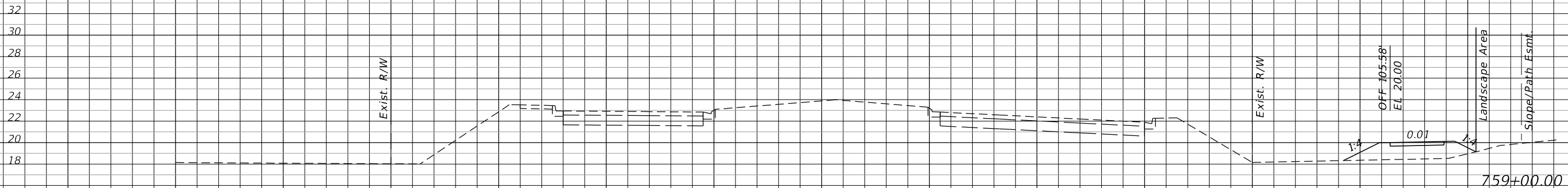
VILLAGE OF ESTERO		
ROAD NO.	COUNTY	FINANCIAL PROJECT ID
	LEE	20192030-000

**CROSS SECTIONS
CORKSCREW ROAD**

SHEET NO.
82

THE OFFICIAL RECORD OF THIS SHEET IS THE ELECTRONIC FILE DIGITALLY SIGNED AND SEALED UNDER RULE 61G15-23.004, F.A.C.

Q CONST.
CORKSCREW RD.



SCALE: 1"=20' HORIZ.
1"=10' VERT.

REVISIONS			
DATE	DESCRIPTION	DATE	DESCRIPTION

JOHNSON ENGINEERING
2122 JOHNSON STREET
FORT MYERS, FL 33901
EB 642 & LB 642
RYAN K. BELL, P.E. NO. 60010

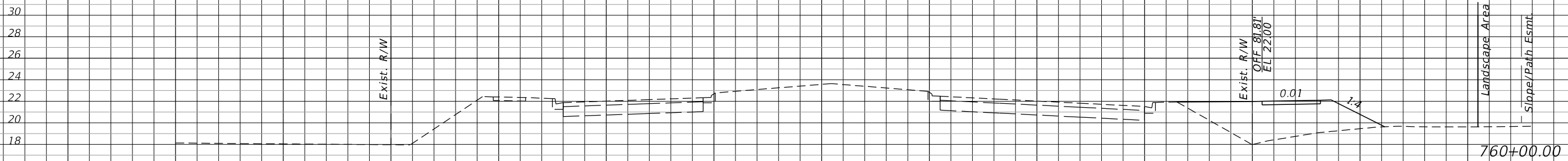
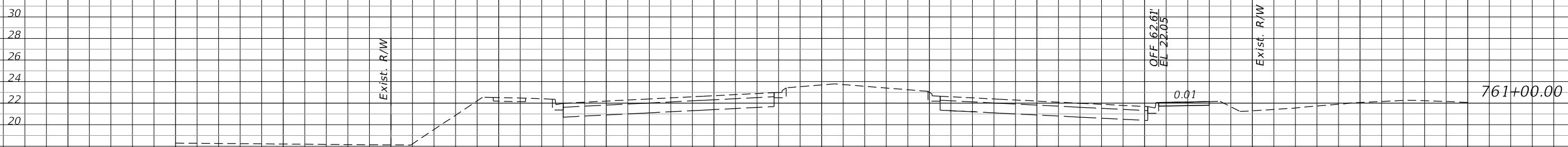
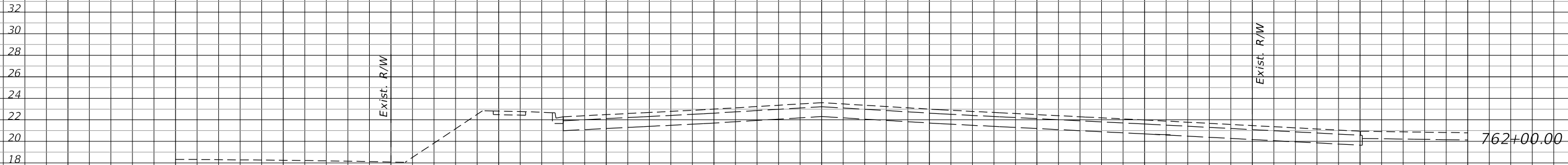
VILLAGE OF ESTERO		
ROAD NO.	COUNTY	FINANCIAL PROJECT ID
	LEE	20192030-000

**CROSS SECTIONS
CORKSCREW ROAD**

SHEET NO.
83

THE OFFICIAL RECORD OF THIS SHEET IS THE ELECTRONIC FILE DIGITALLY SIGNED AND SEALED UNDER RULE 61G15-23.004, F.A.C.

Q CONST.
CORKSCREW RD.



160 140 120 100 80 60 40 20 0 20 40 60 80 100 120

SCALE: 1"=20' HORIZ.
1"=10' VERT.

REVISIONS	
DATE	DESCRIPTION

JOHNSON ENGINEERING
 2122 JOHNSON STREET
 FORT MYERS, FL 33901
 EB 642 & LB 642
 RYAN K. BELL, P.E. NO. 60010

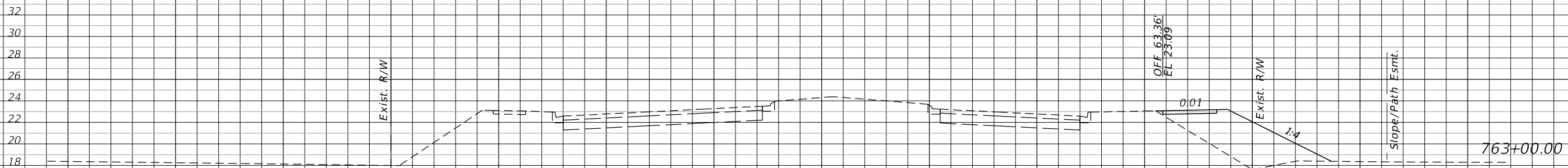
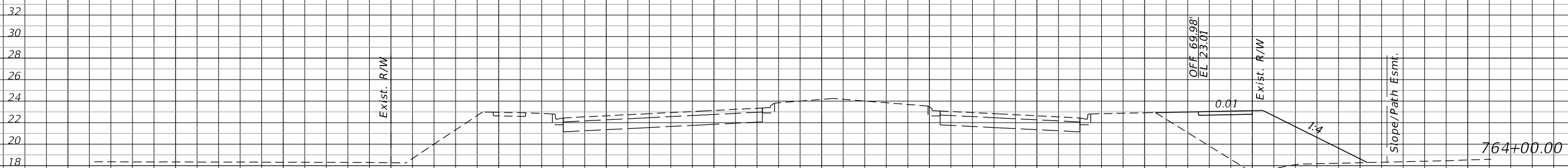
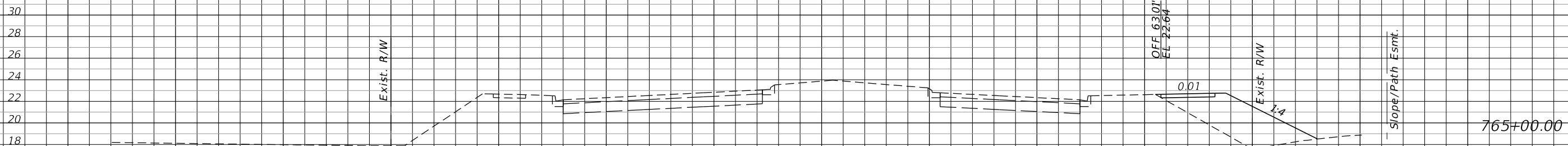
VILLAGE OF ESTERO		
ROAD NO.	COUNTY	FINANCIAL PROJECT ID
	LEE	20192030-000

**CROSS SECTIONS
CORKSCREW ROAD**

SHEET NO. 84

THE OFFICIAL RECORD OF THIS SHEET IS THE ELECTRONIC FILE DIGITALLY SIGNED AND SEALED UNDER RULE 61G15-23.004, F.A.C.

C CONST.
CORKSCREW RD.



SCALE: 1"=20' HORIZ.
1"=10' VERT.

REVISIONS			
DATE	DESCRIPTION	DATE	DESCRIPTION

JOHNSON
ENGINEERING
2122 JOHNSON STREET
FORT MYERS, FL 33901
EB 642 & LB 642
RYAN K. BELL, P.E. NO. 60010

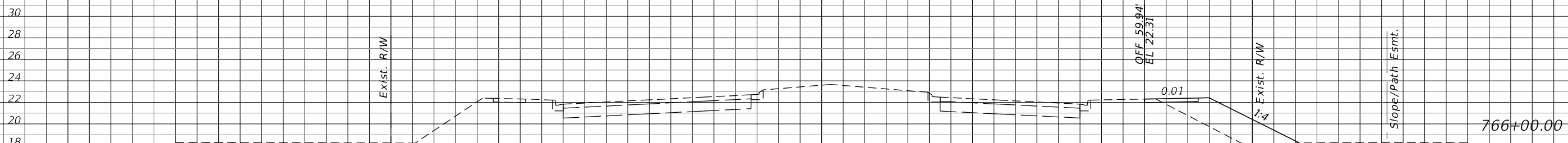
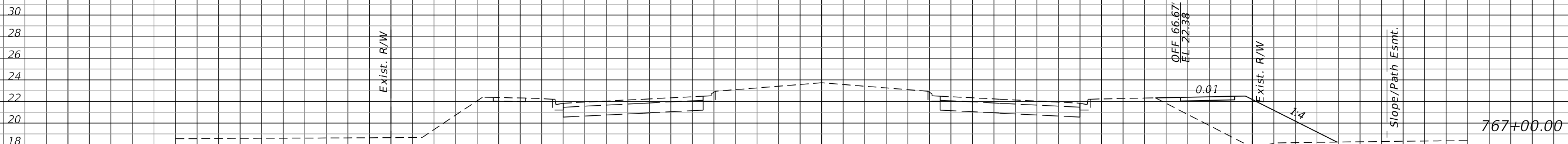
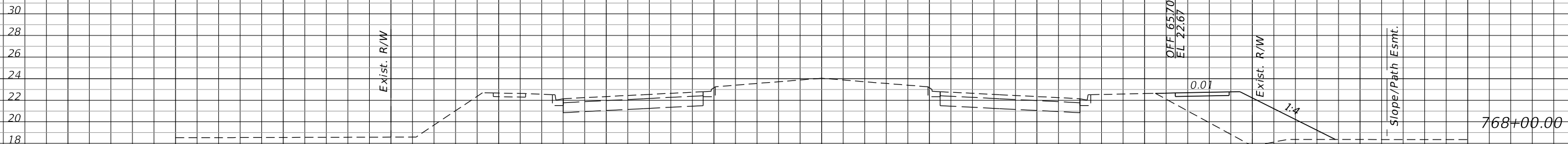
VILLAGE OF ESTERO		
ROAD NO.	COUNTY	FINANCIAL PROJECT ID
	LEE	20192030-000

CROSS SECTIONS
CORKSCREW ROAD

SHEET
NO.
85

THE OFFICIAL RECORD OF THIS SHEET IS THE ELECTRONIC FILE DIGITALLY SIGNED AND SEALED UNDER RULE 61G15-23.004, F.A.C.

Q CONST.
CORKSCREW RD.



SCALE: 1"=20' HORIZ.
1"=10' VERT.

160 140 120 100 80 60 40 20 0 20 40 60 80 100 120

REVISIONS	
DATE	DESCRIPTION

JOHNSON ENGINEERING
 2122 JOHNSON STREET
 FORT MYERS, FL 33901
 EB 642 & LB 642
 RYAN K. BELL, P.E. NO. 60010

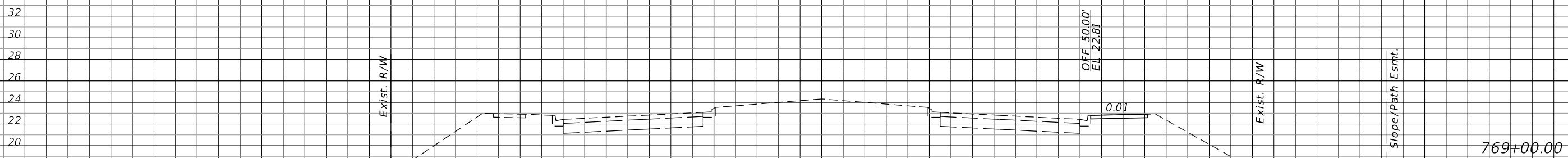
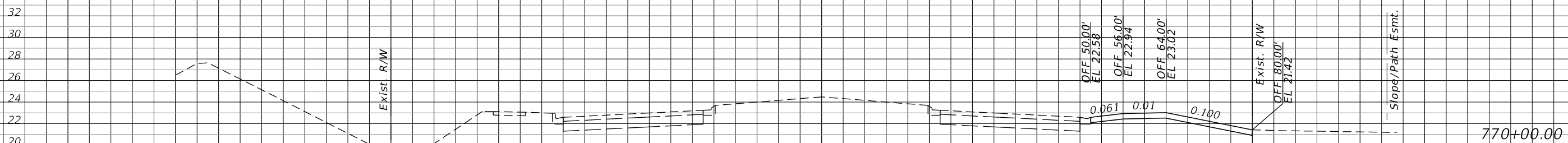
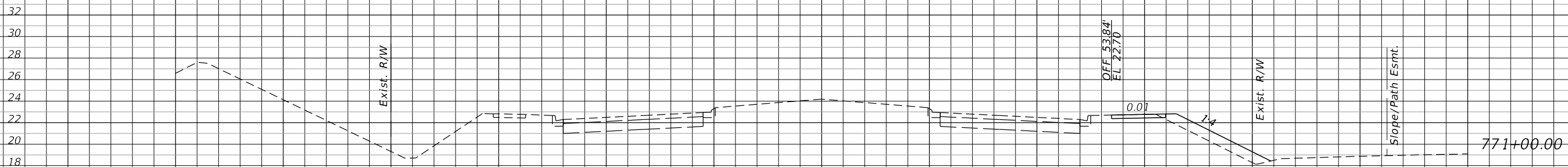
VILLAGE OF ESTERO		
ROAD NO.	COUNTY	FINANCIAL PROJECT ID
	LEE	20192030-000

**CROSS SECTIONS
CORKSCREW ROAD**

SHEET NO.
86

THE OFFICIAL RECORD OF THIS SHEET IS THE ELECTRONIC FILE DIGITALLY SIGNED AND SEALED UNDER RULE 61G15-23.004, F.A.C.

Q CONST.
CORKSCREW RD.



SCALE: 1"=20' HORIZ.
1"=10' VERT.

REVISIONS	
DATE	DESCRIPTION

JOHNSON
ENGINEERING
2122 JOHNSON STREET
FORT MYERS, FL 33901
EB 642 & LB 642
RYAN K. BELL, P.E. NO. 60010

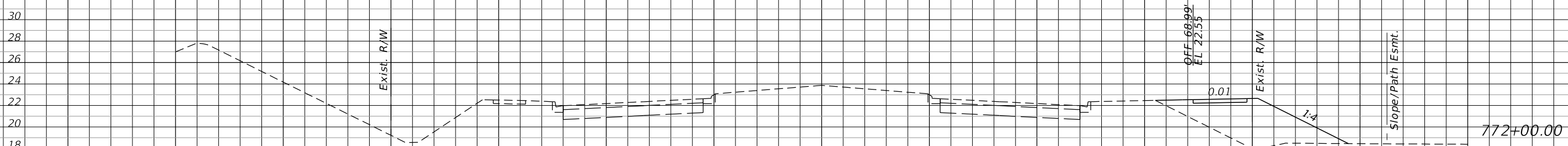
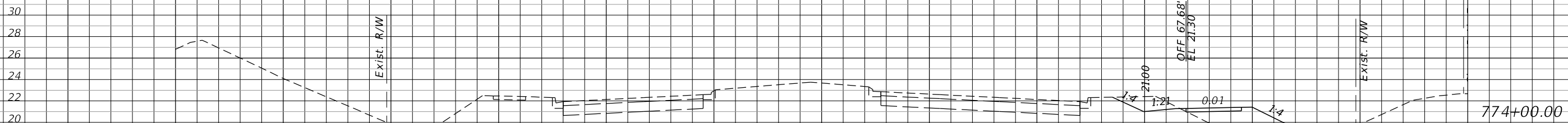
VILLAGE OF ESTERO		
ROAD NO.	COUNTY	FINANCIAL PROJECT ID
	LEE	20192030-000

CROSS SECTIONS
CORKSCREW ROAD

SHEET NO.
87

THE OFFICIAL RECORD OF THIS SHEET IS THE ELECTRONIC FILE DIGITALLY SIGNED AND SEALED UNDER RULE 61G15-23.004, F.A.C.

Q CONST.
CORKSCREW RD.



160 140 120 100 80 60 40 20 0 20 40 60 80 100 120

SCALE: 1"=20' HORIZ.
1"=10' VERT.

REVISIONS	
DATE	DESCRIPTION

JOHNSON ENGINEERING
2122 JOHNSON STREET
FORT MYERS, FL 33901
EB 642 & LB 642
RYAN K. BELL, P.E. NO. 60010

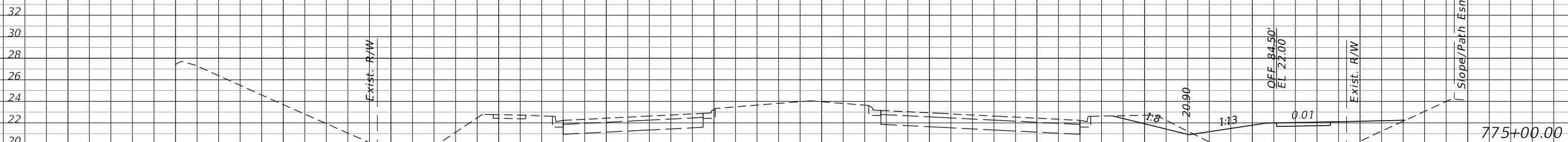
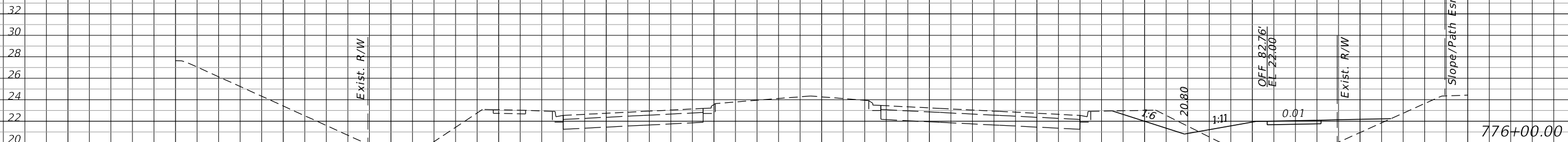
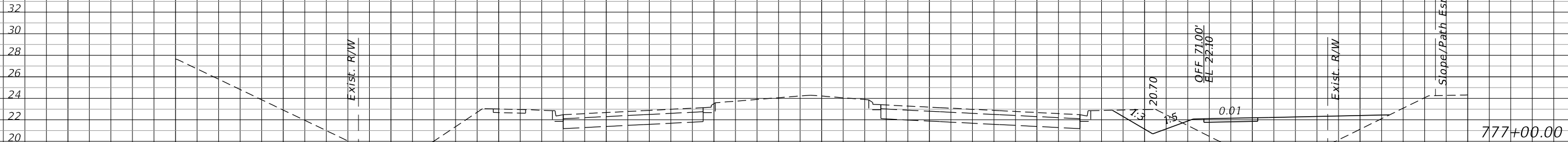
VILLAGE OF ESTERO		
ROAD NO.	COUNTY	FINANCIAL PROJECT ID
	LEE	20192030-000

**CROSS SECTIONS
CORKSCREW ROAD**

SHEET NO.
88

THE OFFICIAL RECORD OF THIS SHEET IS THE ELECTRONIC FILE DIGITALLY SIGNED AND SEALED UNDER RULE 61G15-23.004, F.A.C.

Q CONST.
CORKSCREW RD.



SCALE: 1"=20' HORIZ.
1"=10' VERT.

160 140 120 100 80 60 40 20 0 20 40 60 80 100 120

REVISIONS	
DATE	DESCRIPTION

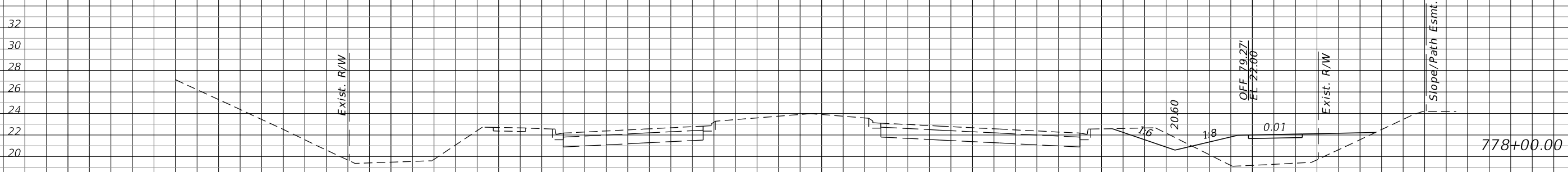
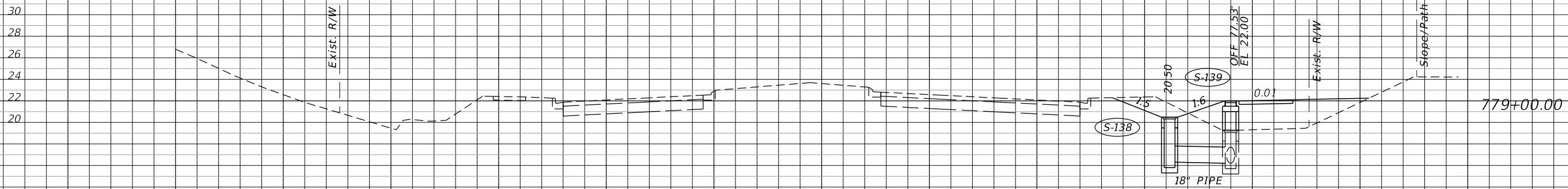
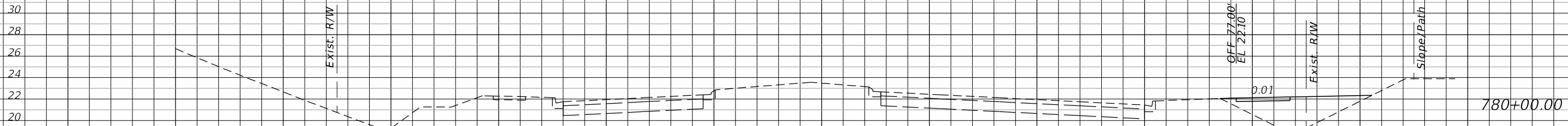
JOHNSON
ENGINEERING
2122 JOHNSON STREET
FORT MYERS, FL 33901
EB 642 & LB 642
RYAN K. BELL, P.E. NO. 60010

VILLAGE OF ESTERO		
ROAD NO.	COUNTY	FINANCIAL PROJECT ID
	LEE	20192030-000

CROSS SECTIONS
CORKSCREW ROAD

SHEET NO.
89

Q CONST.
CORKSCREW RD.



160 140 120 100 80 60 40 20 0 20 40 60 80 100 120 SCALE: 1"=20' HORIZ. 1"=10' VERT.

REVISIONS			
DATE	DESCRIPTION	DATE	DESCRIPTION

JOHNSON ENGINEERING
 2122 JOHNSON STREET
 FORT MYERS, FL 33901
 EB 642 & LB 642
 RYAN K. BELL, P.E. NO. 60010

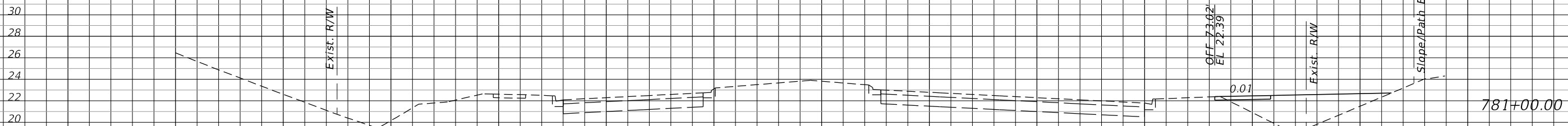
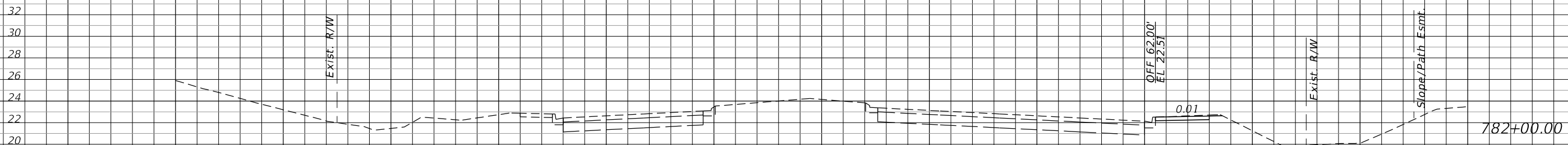
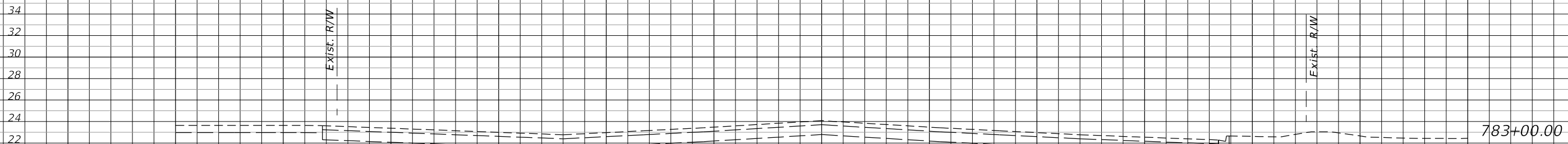
VILLAGE OF ESTERO		
ROAD NO.	COUNTY	FINANCIAL PROJECT ID
	LEE	20192030-000

**CROSS SECTIONS
CORKSCREW ROAD**

SHEET NO.
90

THE OFFICIAL RECORD OF THIS SHEET IS THE ELECTRONIC FILE DIGITALLY SIGNED AND SEALED UNDER RULE 61G15-23.004, F.A.C.

Q CONST.
CORKSCREW RD.



SCALE: 1"=20' HORIZ.
1"=10' VERT.

160 140 120 100 80 60 40 20 0 20 40 60 80 100 120

REVISIONS			
DATE	DESCRIPTION	DATE	DESCRIPTION

JOHNSON ENGINEERING
2122 JOHNSON STREET
FORT MYERS, FL 33901
EB 642 & LB 642
RYAN K. BELL, P.E. NO. 60010

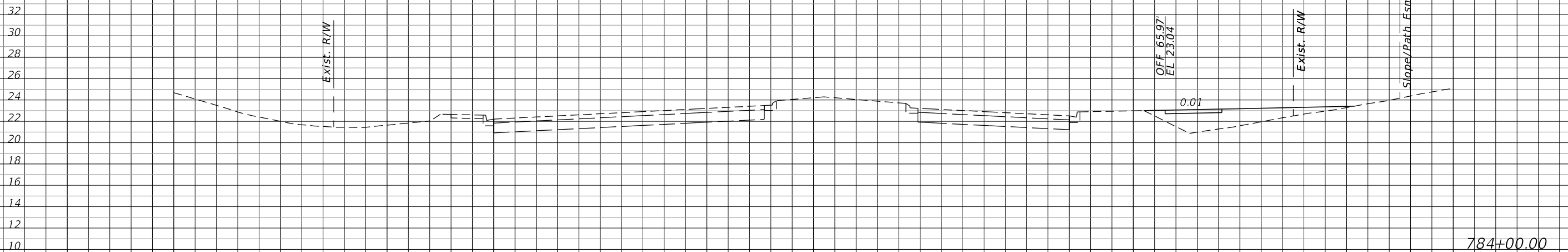
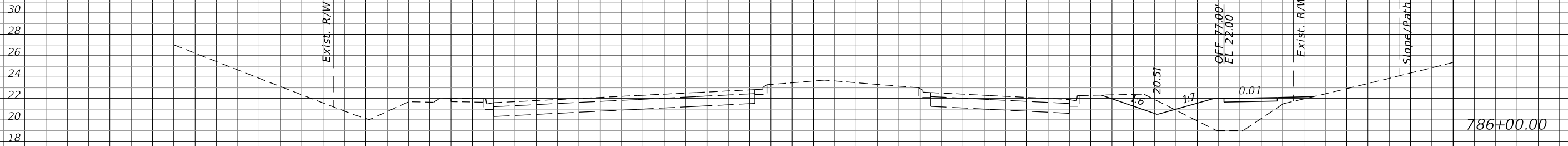
VILLAGE OF ESTERO		
ROAD NO.	COUNTY	FINANCIAL PROJECT ID
	LEE	20192030-000

**CROSS SECTIONS
CORKSCREW ROAD**

SHEET NO.
91

THE OFFICIAL RECORD OF THIS SHEET IS THE ELECTRONIC FILE DIGITALLY SIGNED AND SEALED UNDER RULE 61G15-23.004, F.A.C.

CONST.
CORKSCREW RD.



SCALE: 1"=20' HORIZ.
1"=10' VERT.

160 140 120 100 80 60 40 20 0 20 40 60 80 100 120

REVISIONS	
DATE	DESCRIPTION

JOHNSON ENGINEERING
 2122 JOHNSON STREET
 FORT MYERS, FL 33901
 EB 642 & LB 642
 RYAN K. BELL, P.E. NO. 60010

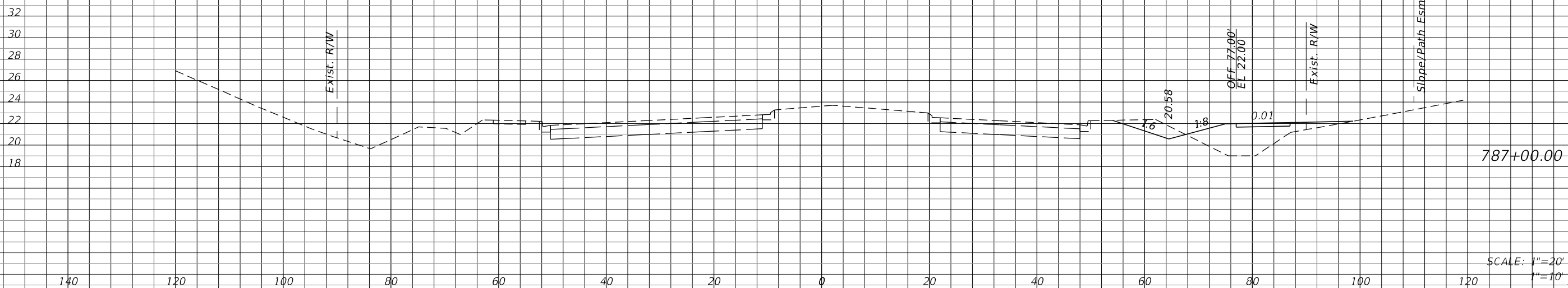
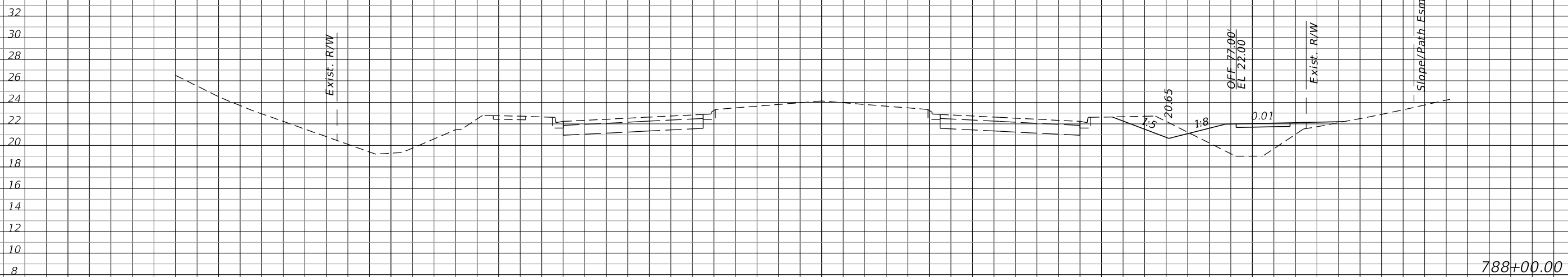
VILLAGE OF ESTERO		
ROAD NO.	COUNTY	FINANCIAL PROJECT ID
	LEE	20192030-000

**CROSS SECTIONS
CORKSCREW ROAD**

SHEET NO.
92

THE OFFICIAL RECORD OF THIS SHEET IS THE ELECTRONIC FILE DIGITALLY SIGNED AND SEALED UNDER RULE 61G15-23.004, F.A.C.

Q CONST.
CORKSCREW RD.



SCALE: 1"=20' HORIZ.
1"=10' VERT.

160 140 120 100 80 60 40 20 0 20 40 60 80 100 120

REVISIONS			
DATE	DESCRIPTION	DATE	DESCRIPTION

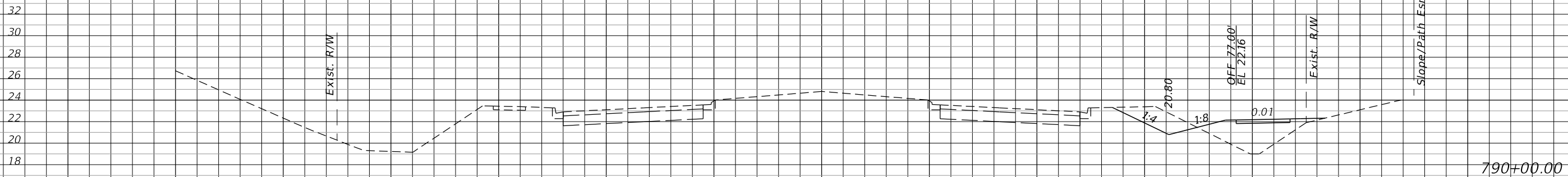
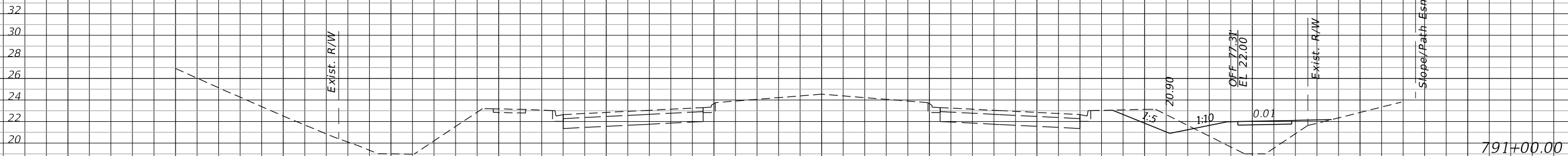
JOHNSON ENGINEERING
2122 JOHNSON STREET
FORT MYERS, FL 33901
EB 642 & LB 642
RYAN K. BELL, P.E. NO. 60010

VILLAGE OF ESTERO		
ROAD NO.	COUNTY	FINANCIAL PROJECT ID
	LEE	20192030-000

**CROSS SECTIONS
CORKSCREW ROAD**

SHEET NO.
93

Q CONST.
CORKSCREW RD.



160 140 120 100 80 60 40 20 0 20 40 60 80 100 120

SCALE: 1"=20' HORIZ.
1"=10' VERT.

REVISIONS			
DATE	DESCRIPTION	DATE	DESCRIPTION

JOHNSON ENGINEERING
2122 JOHNSON STREET
FORT MYERS, FL 33901
EB 642 & LB 642
RYAN K. BELL, P.E. NO. 60010

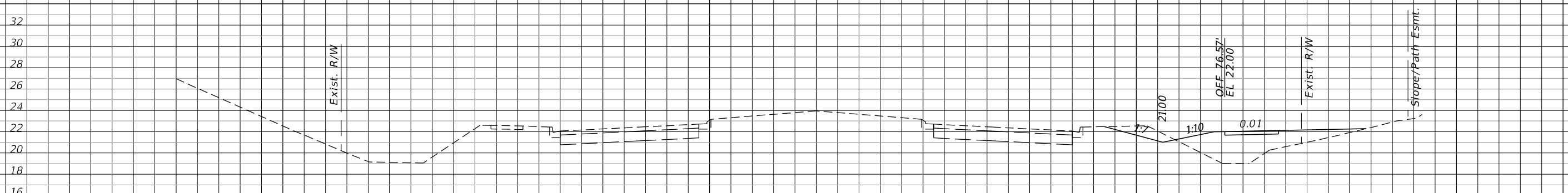
VILLAGE OF ESTERO		
ROAD NO.	COUNTY	FINANCIAL PROJECT ID
	LEE	20192030-000

**CROSS SECTIONS
CORKSCREW ROAD**

SHEET NO. 94

THE OFFICIAL RECORD OF THIS SHEET IS THE ELECTRONIC FILE DIGITALLY SIGNED AND SEALED UNDER RULE 61G15-23.004, F.A.C.

Q CONST.
CORKSCREW RD.



SCALE: 1"=20' HORIZ.
1"=10' VERT.

REVISIONS	
DATE	DESCRIPTION

JOHNSON ENGINEERING
 2122 JOHNSON STREET
 FORT MYERS, FL 33901
 EB 642 & LB 642
 RYAN K. BELL, P.E. NO. 60010

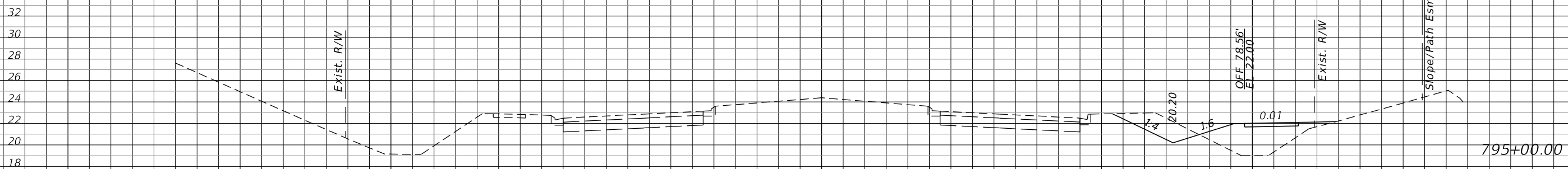
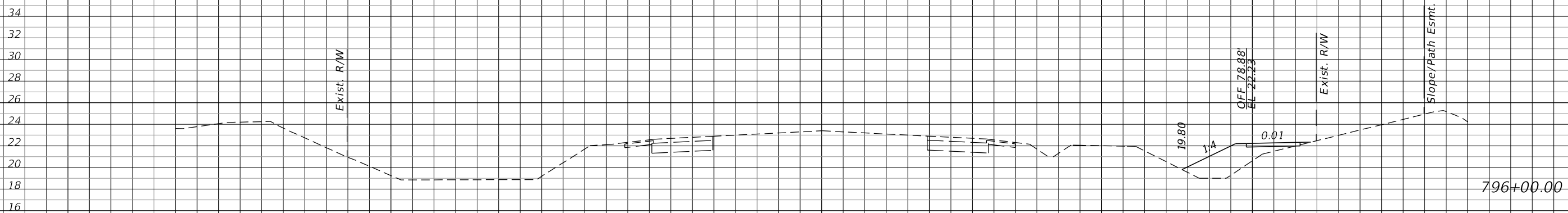
VILLAGE OF ESTERO		
ROAD NO.	COUNTY	FINANCIAL PROJECT ID
	LEE	20192030-000

**CROSS SECTIONS
CORKSCREW ROAD**

SHEET NO.
95

THE OFFICIAL RECORD OF THIS SHEET IS THE ELECTRONIC FILE DIGITALLY SIGNED AND SEALED UNDER RULE 61G15-23.004, F.A.C.

CONST.
CORKSCREW RD.



SCALE: 1"=20' HORIZ.
1"=10' VERT.

160 140 120 100 80 60 40 20 0 20 40 60 80 100 120

REVISIONS	
DATE	DESCRIPTION

JOHNSON ENGINEERING
 2122 JOHNSON STREET
 FORT MYERS, FL 33901
 EB 642 & LB 642
 RYAN K. BELL, P.E. NO. 60010

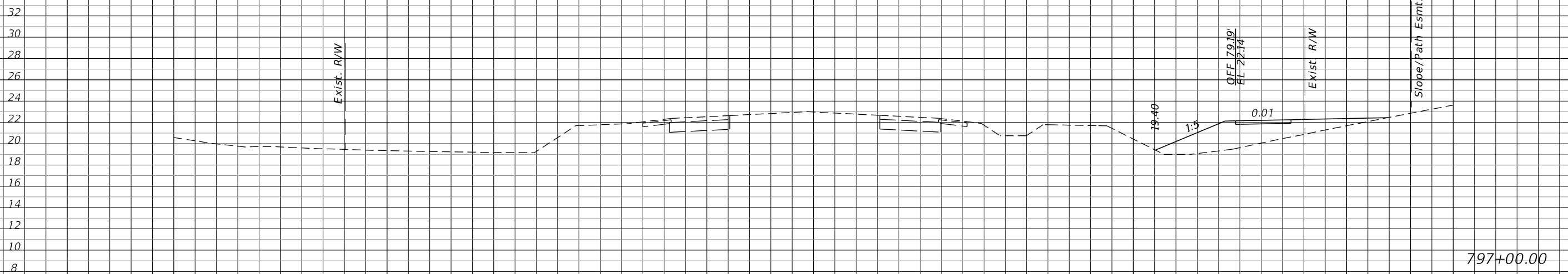
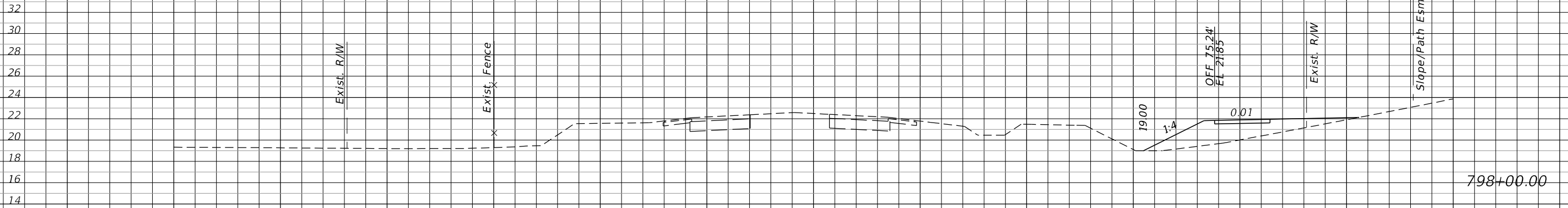
VILLAGE OF ESTERO		
ROAD NO.	COUNTY	FINANCIAL PROJECT ID
	LEE	20192030-000

**CROSS SECTIONS
CORKSCREW ROAD**

SHEET NO.
96

THE OFFICIAL RECORD OF THIS SHEET IS THE ELECTRONIC FILE DIGITALLY SIGNED AND SEALED UNDER RULE 61G15-23.004, F.A.C.

C CONST.
CORKSCREW RD.



SCALE: 1"=20' HORIZ.
1"=10' VERT.

160 140 120 100 80 60 40 20 0 20 40 60 80 100 120

REVISIONS	
DATE	DESCRIPTION

JOHNSON ENGINEERING
 2122 JOHNSON STREET
 FORT MYERS, FL 33901
 EB 642 & LB 642
 RYAN K. BELL, P.E. NO. 60010

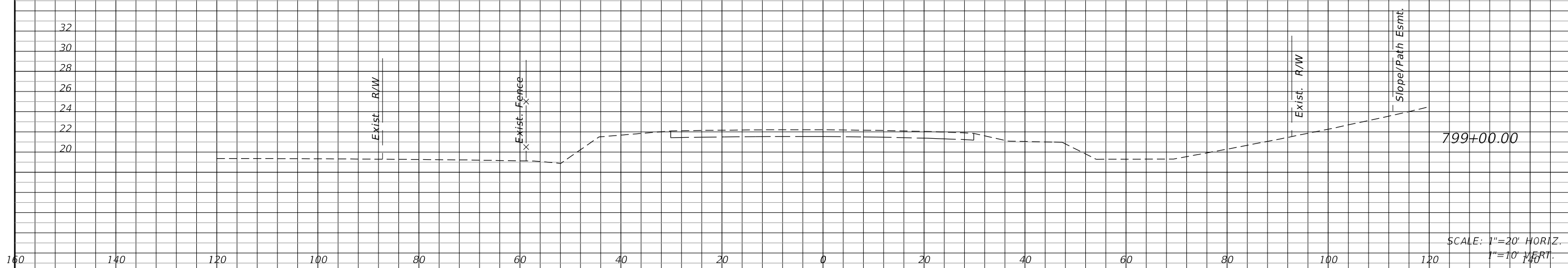
VILLAGE OF ESTERO		
ROAD NO.	COUNTY	FINANCIAL PROJECT ID
	LEE	20192030-000

**CROSS SECTIONS
CORKSCREW ROAD**

SHEET NO.
97

THE OFFICIAL RECORD OF THIS SHEET IS THE ELECTRONIC FILE DIGITALLY SIGNED AND SEALED UNDER RULE 61G15-23.004, F.A.C.

C CONST.
CORKSCREW RD.



SCALE: 1"=20' HORIZ.
1"=10' VERT.

REVISIONS			
DATE	DESCRIPTION	DATE	DESCRIPTION

JOHNSON ENGINEERING
2122 JOHNSON STREET
FORT MYERS, FL 33901
EB 642 & LB 642
RYAN K. BELL, P.E. NO. 60010

VILLAGE OF ESTERO		
ROAD NO.	COUNTY	FINANCIAL PROJECT ID
	LEE	20192030-000

**CROSS SECTIONS
CORKSCREW ROAD**

SHEET NO.
98

THE OFFICIAL RECORD OF THIS SHEET IS THE ELECTRONIC FILE DIGITALLY SIGNED AND SEALED UNDER RULE 61G15-23.004, F.A.C.